

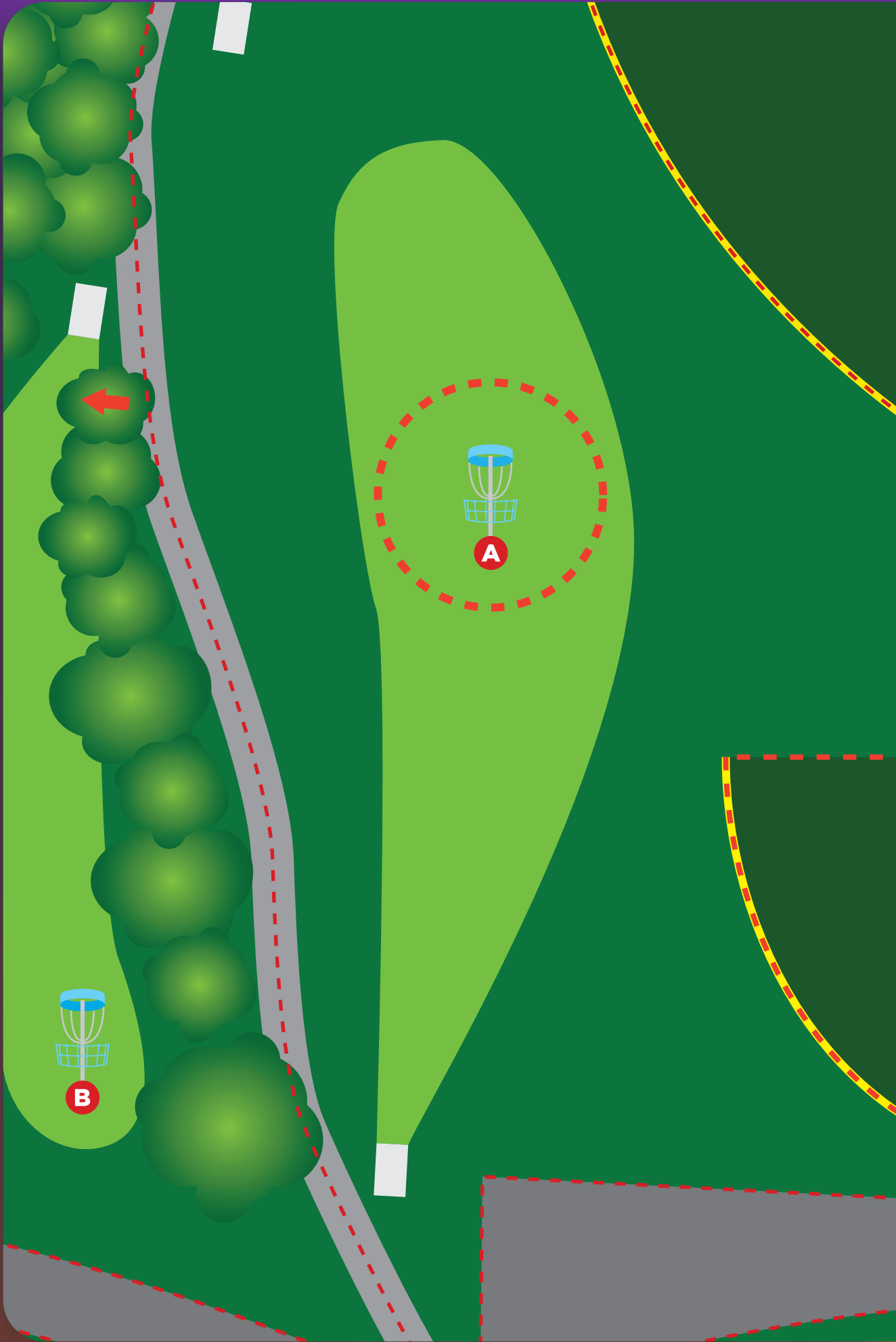
HOLE 1

PAR 3

A 220 *FT*

OUT OF BOUNDS


A MUST LAND WITHIN
MARKED CIRCLE
ON OR ACROSS PATH
TO THE LEFT
ACROSS BASEBALL
FENCE



SPONSORED BY



ANDERSON COUNTY
PARKS AND RECREATION



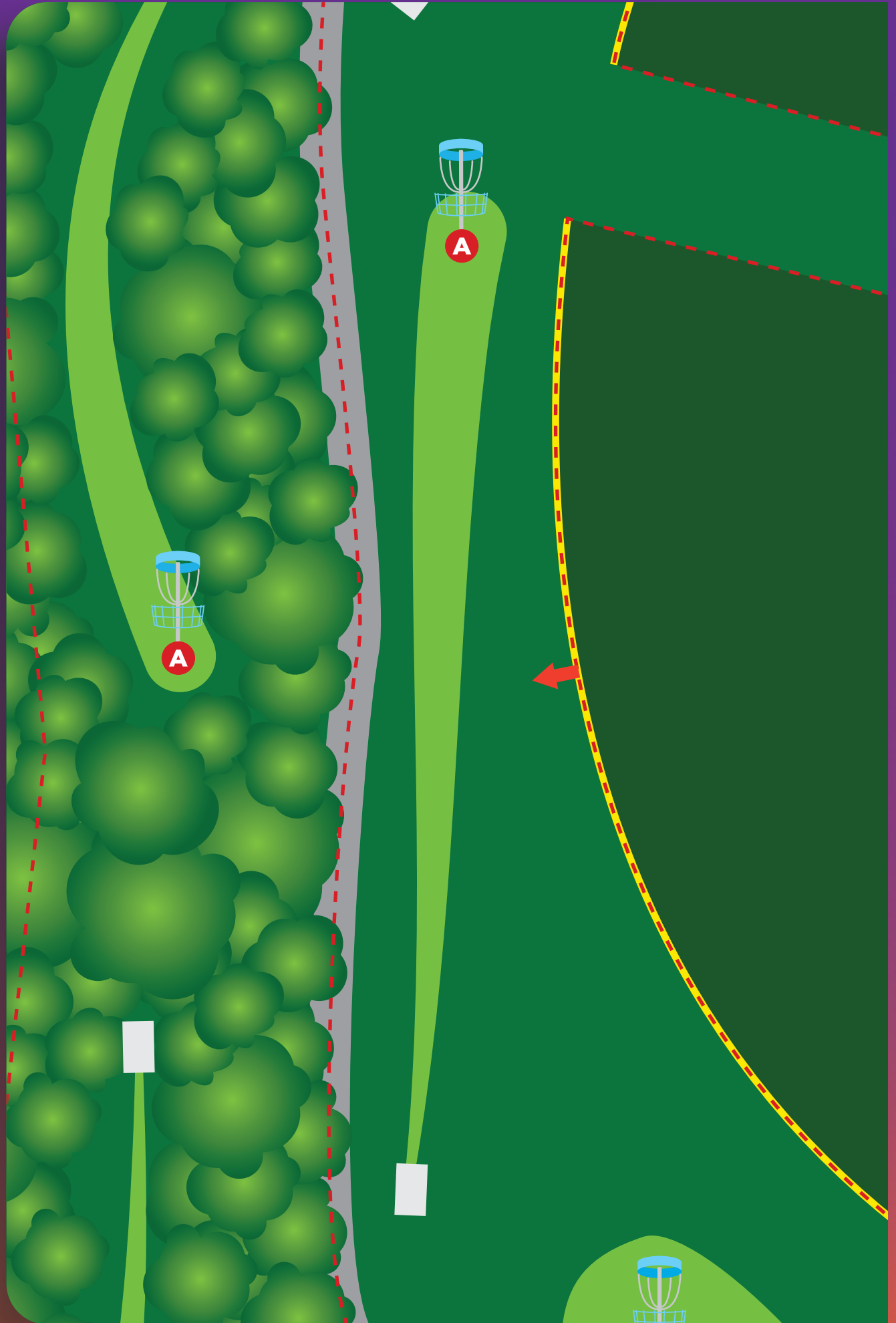
HOLE 12

PAR 3

A 300 FT

OUT OF BOUNDS

MUST PASS MANDO POLE
TO THE LEFT
ON OR ACROSS PATH
TO THE LEFT
ACROSS BASEBALL
FENCE



SPONSORED BY



ANDERSON COUNTY
PARKS AND RECREATION



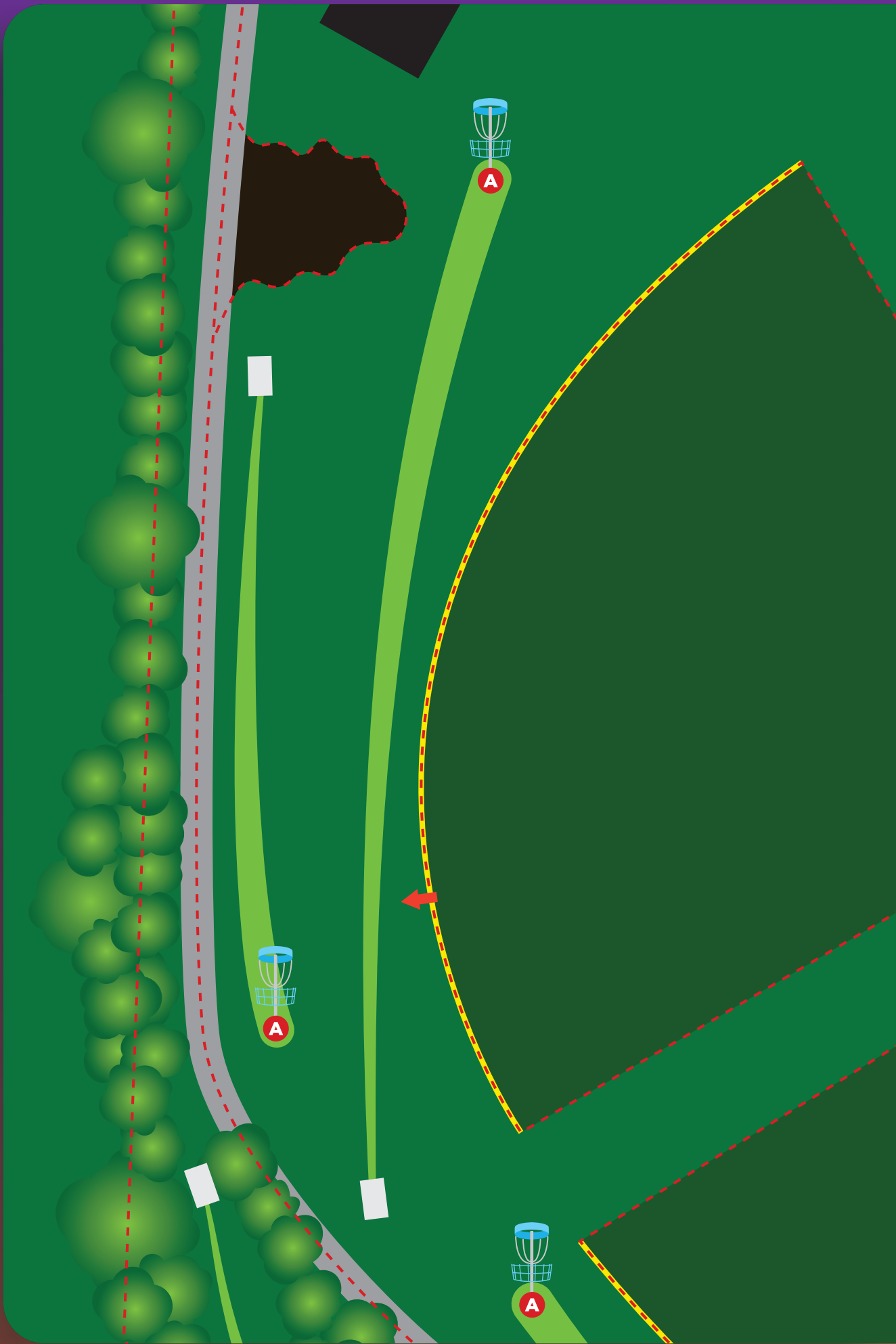
W H I T E 3

PAR 4

A 440 FT

OUT OF BOUNDS


MUST PASS MANDO POLE
TO THE LEFT
ON OR ACROSS PATH
TO THE LEFT
ON OR INSIDE
PAVILION
ACROSS BASEBALL
FENCE



SPONSORED BY



ANDERSON COUNTY
PARKS AND RECREATION



HOLE 4

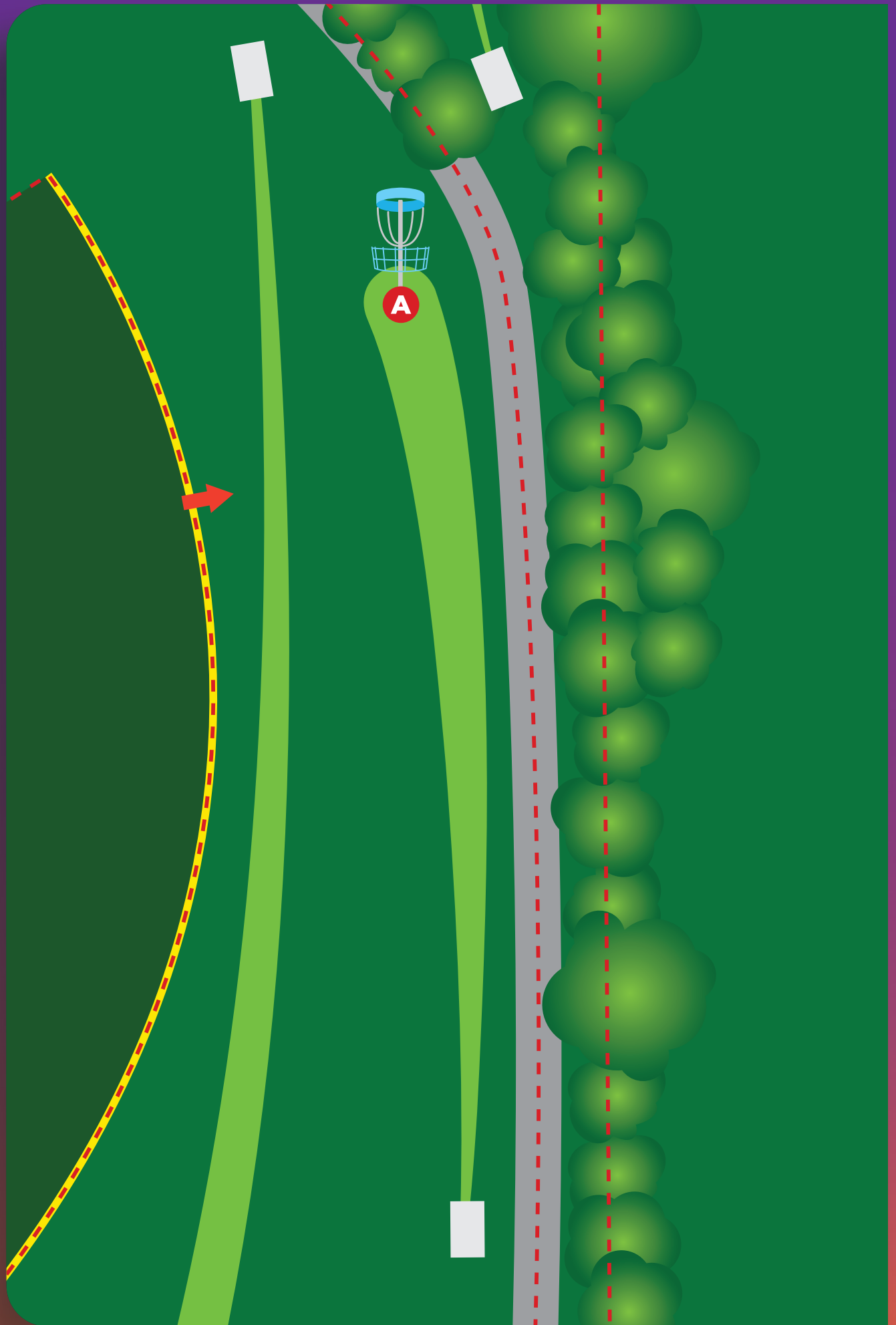
PAR 3

A 305 FT

OUT OF BOUNDS

ON OR ACROSS PATH
TO THE RIGHT

ACROSS BASEBALL
FENCE



SPONSORED BY



ANDERSON COUNTY
PARKS AND RECREATION



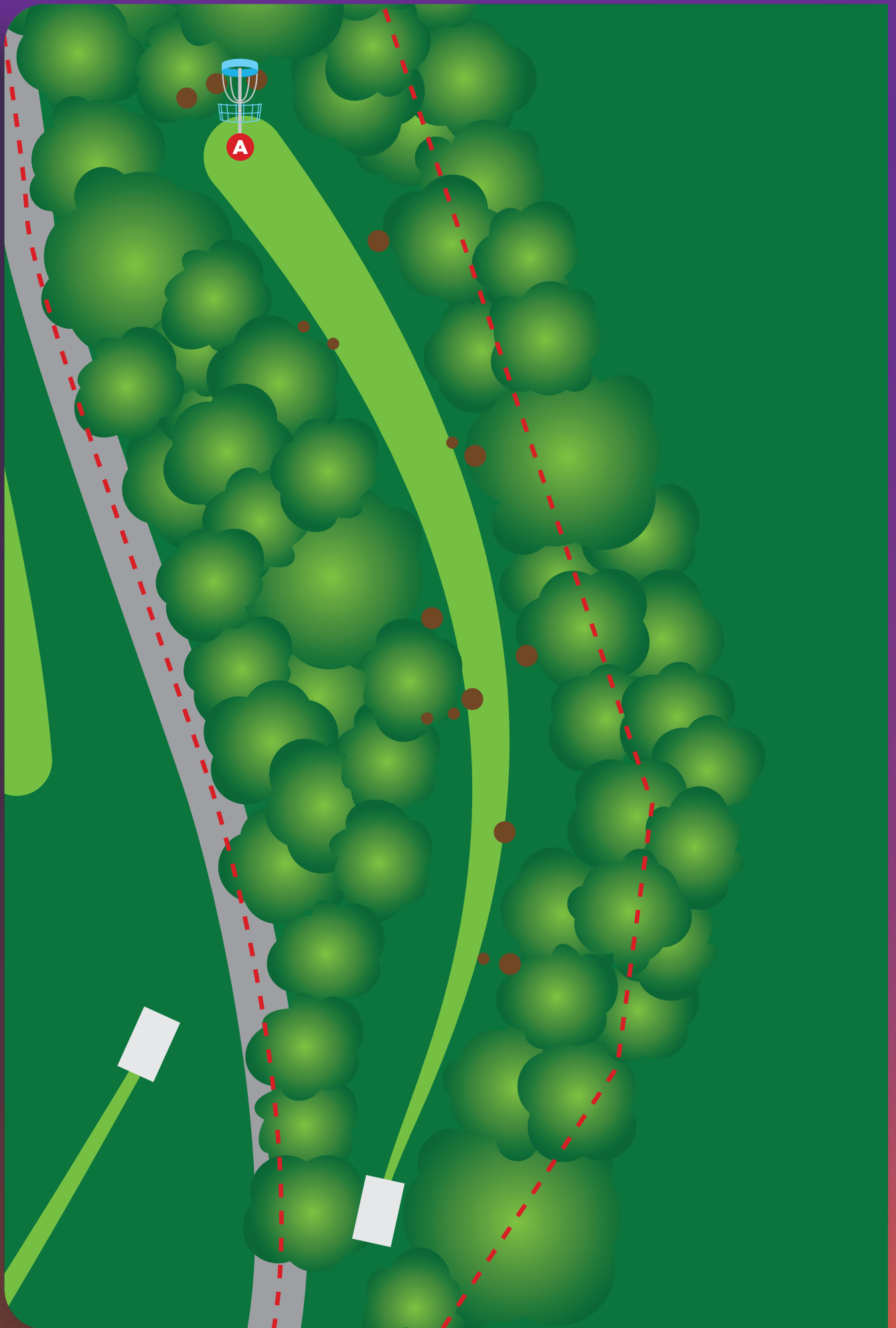
HOLE 5

PAR 4

A 360 FT

OUT OF BOUNDS

ACROSS FENCE
TO THE RIGHT
ON OR ACROSS PATH
TO THE LEFT



SPONSORED BY



ANDERSON COUNTY
PARKS AND RECREATION

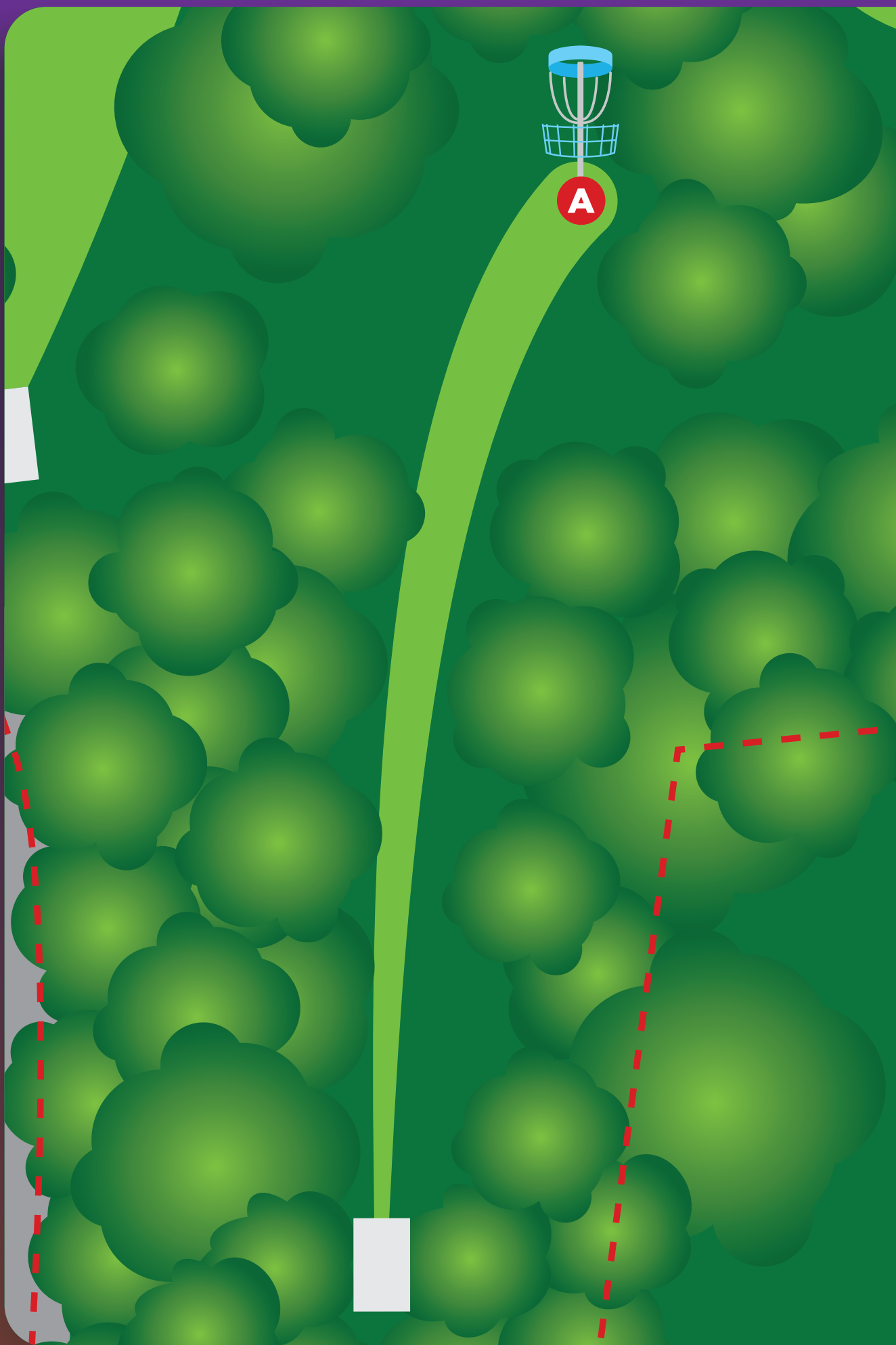


HOLE 6

PAR 3

A 190 FT

OUT OF BOUNDS



SPONSORED BY



ANDERSON COUNTY
PARKS AND RECREATION



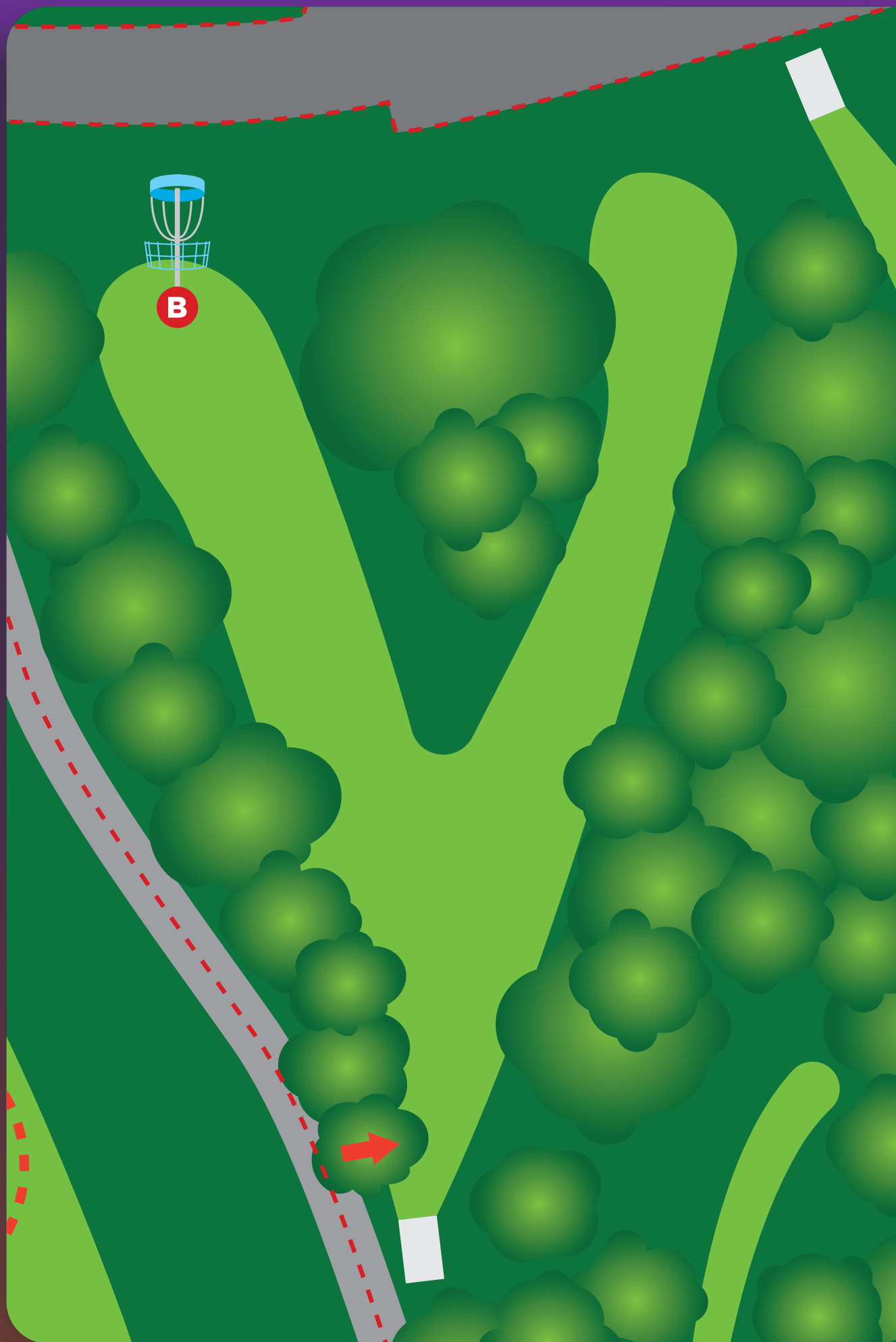
THE 7

PAR 3

B 250 FT

OUT OF BOUNDS

MUST PASS MANDO
TO THE RIGHT
ON OR ACROSS PATH
TO THE LEFT
ON OR ACROSS ROAD
BEYOND



SPONSORED BY



ANDERSON COUNTY
PARKS AND RECREATION



HOLE 8

PAR 3

A 250 FT

OUT OF BOUNDS


ON OR ACROSS ROAD
TO THE LEFT



SPONSORED BY



ANDERSON COUNTY
PARKS AND RECREATION



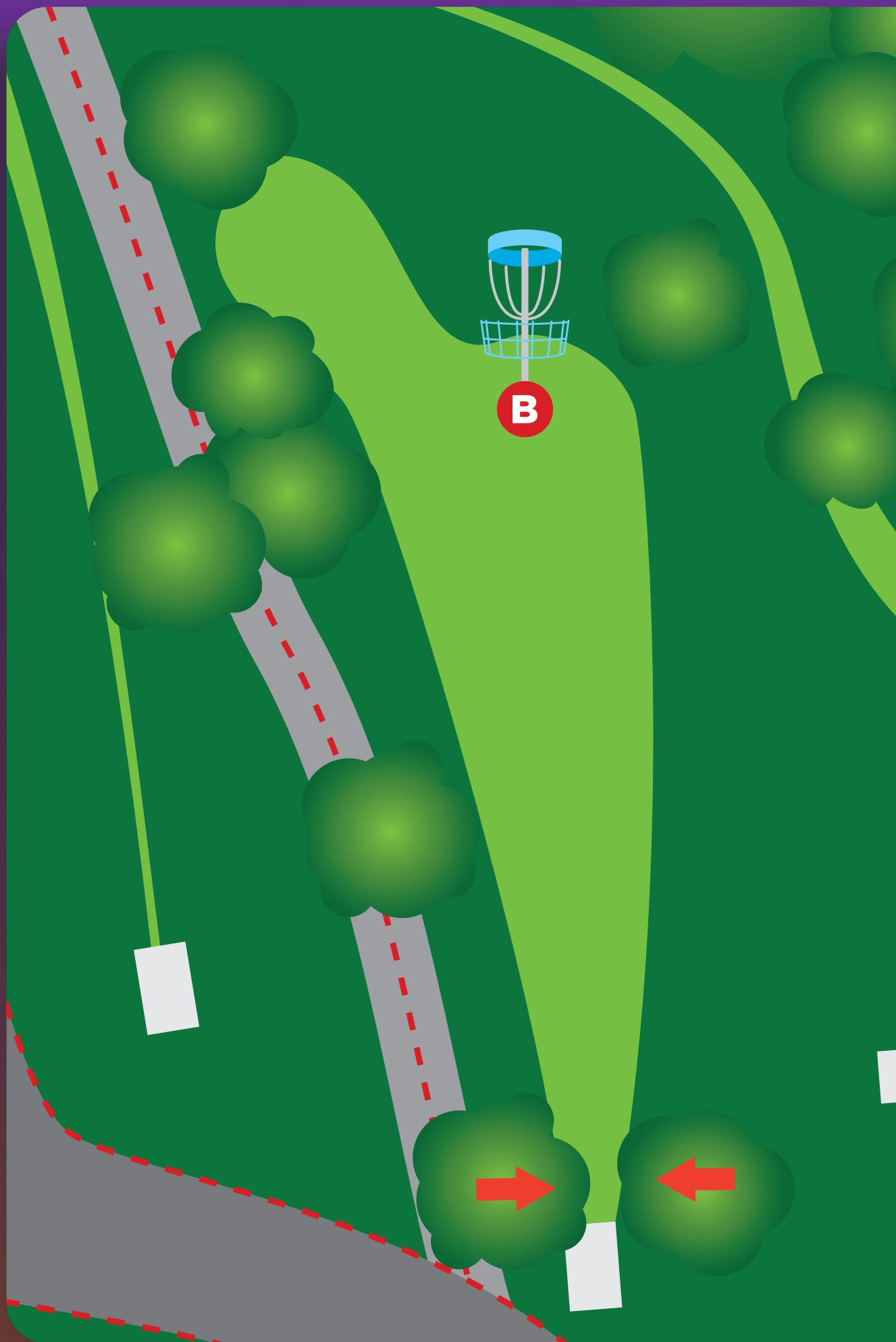
HOLE 9

PAR 3

B 190 FT

OUT OF BOUNDS


MUST PASS BETWEEN
BOTH MANDOS
ON OR ACROSS PATH
TO THE LEFT



SPONSORED BY



ANDERSON COUNTY
PARKS AND RECREATION



HOLE 10

PAR 3

A 350 FT

OUT OF BOUNDS

ON OR ACROSS PATH
TO THE RIGHT
ON OR ACROSS PARKING
TO THE LEFT



SPONSORED BY



ANDERSON COUNTY
PARKS AND RECREATION



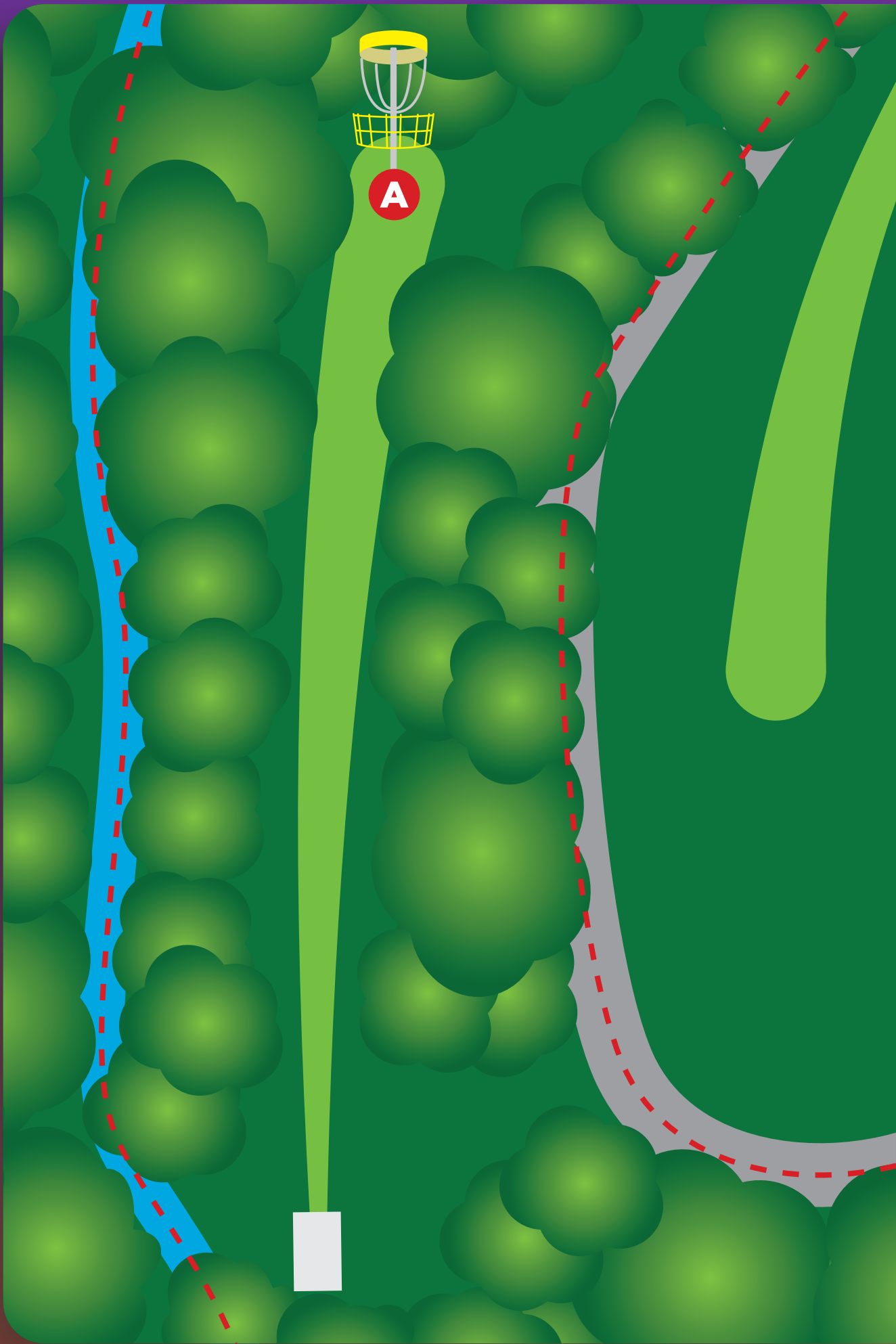
HOLE 11

PAR 3

A 220 *FT*

OUT OF BOUNDS


IN OR ACROSS CREEK
TO THE LEFT



SPONSORED BY



ANDERSON COUNTY
PARKS AND RECREATION



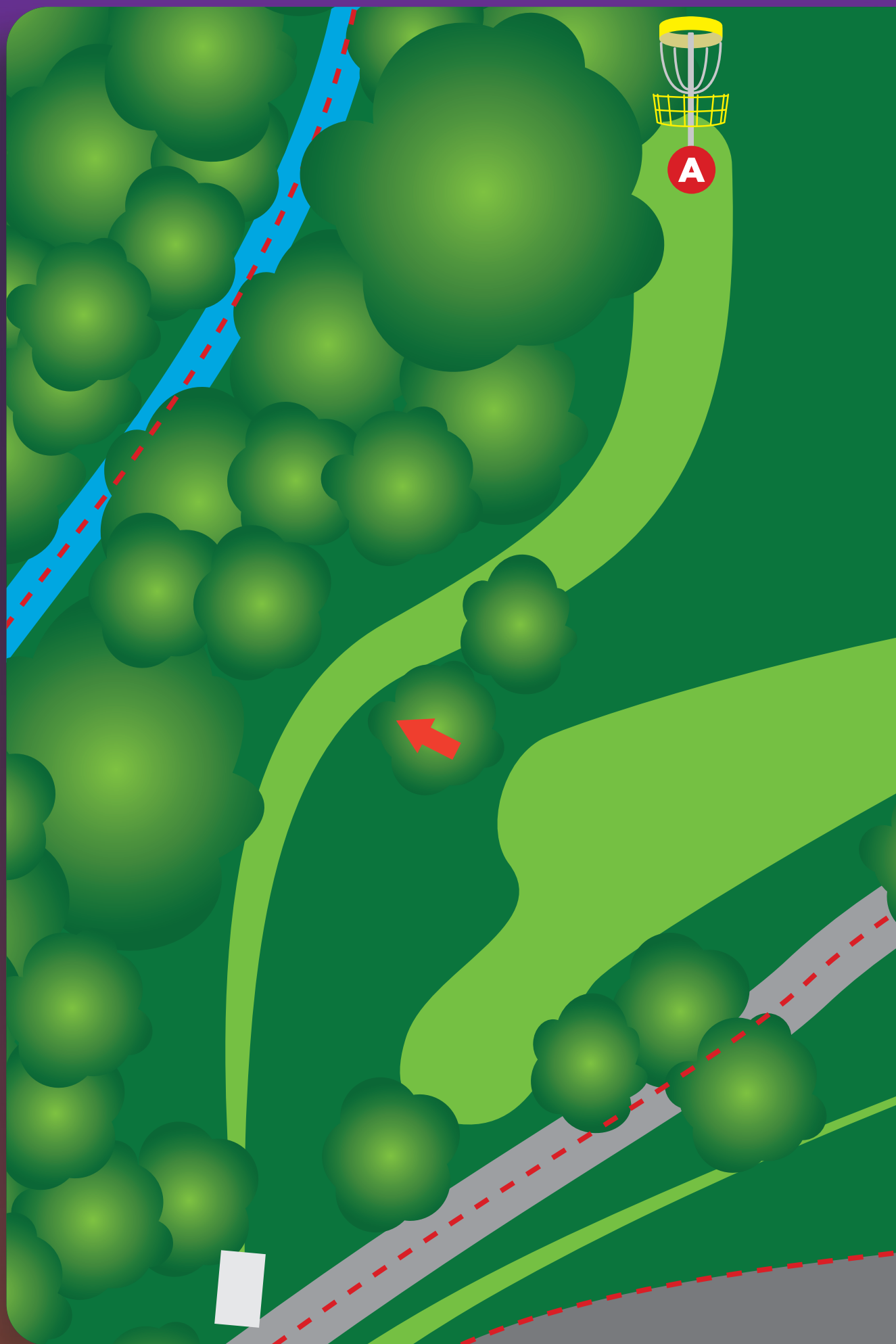
HOLE 12

PAR 3

A 300 FT

OUT OF BOUNDS


MUST LAND PASS MANDO
TO THE LEFT
IN OR ACROSS CREEK
TO THE LEFT



SPONSORED BY



ANDERSON COUNTY
PARKS AND RECREATION



HOLE 13

PAR 3

B 315 FT

OUT OF BOUNDS

IN OR ACROSS CREEK
TO THE LEFT
IN OB MARKED AREAS



SPONSORED BY



ANDERSON COUNTY
PARKS AND RECREATION



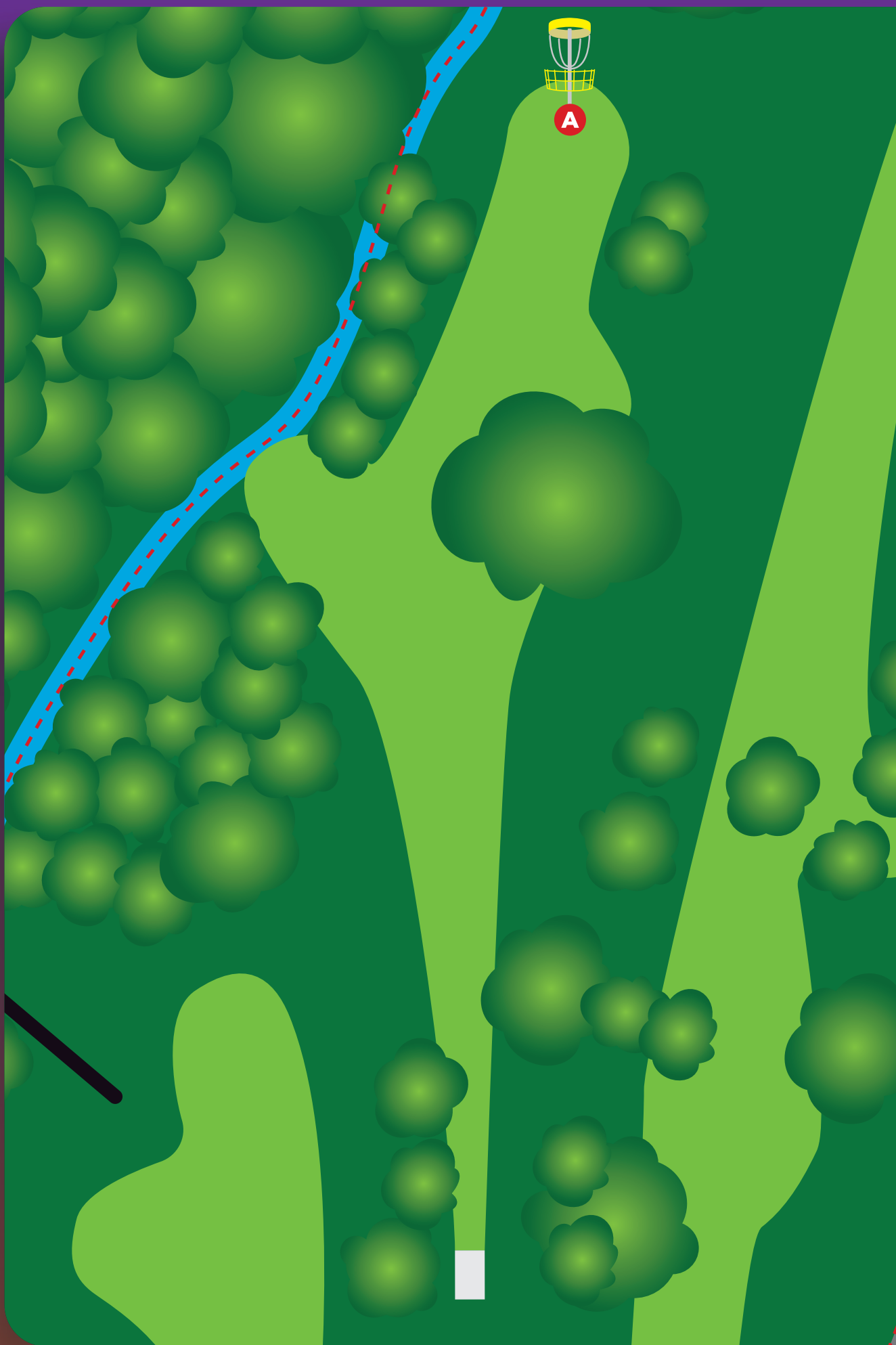
HOLE 14

PAR 3

A 420 FT

OUT OF BOUNDS

IN OR ACROSS CREEK
TO THE LEFT



SPONSORED BY



ANDERSON COUNTY
PARKS AND RECREATION



HOLE 15

PAR 4

B 415 FT

OUT OF BOUNDS

ON OR ACROSS ROAD
TO THE LEFT



SPONSORED BY



ANDERSON COUNTY
PARKS AND RECREATION



HOLE 16

PAR 3

B 230 *FT*

OUT OF BOUNDS



SPONSORED BY



ANDERSON COUNTY
PARKS AND RECREATION



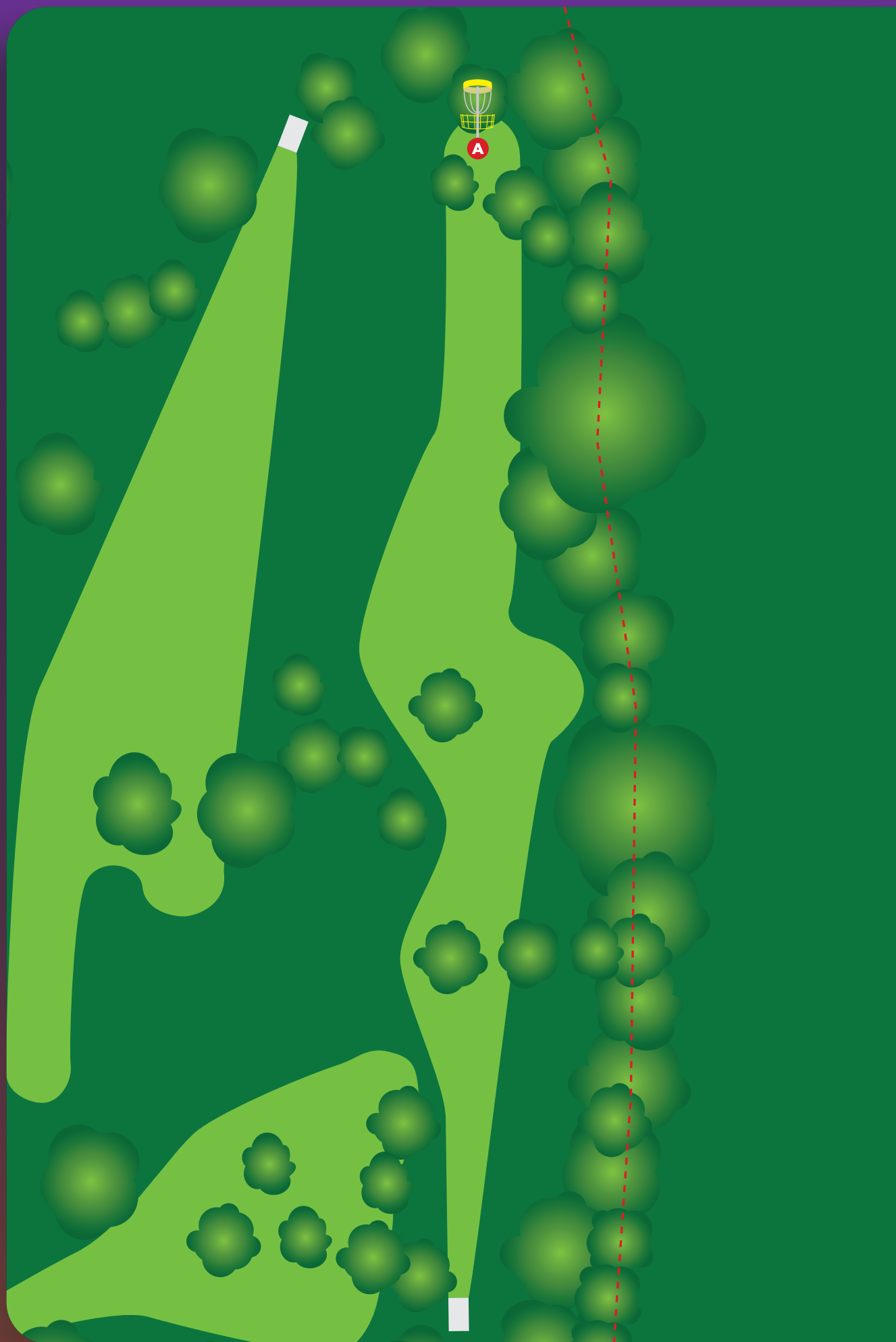
HOLE 17

PAR 4

A 600 FT

OUT OF BOUNDS


ACROSS THE FENCE
TO THE RIGHT



SPONSORED BY



ANDERSON COUNTY
PARKS AND RECREATION



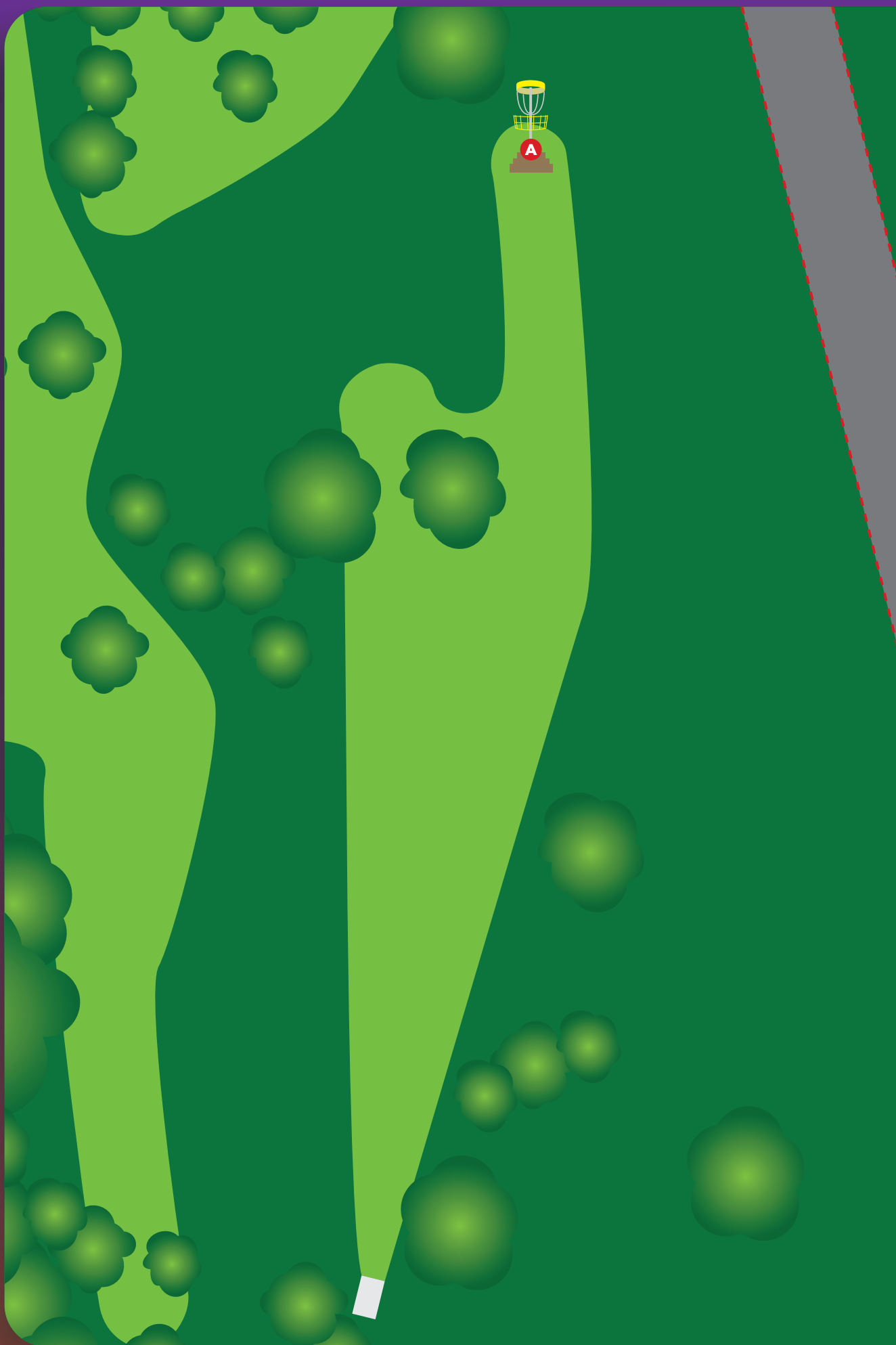
HOLE 18

PAR 4

A 500 *FT*

OUT OF BOUNDS

ON OR ACROSS ROAD
TO THE RIGHT



SPONSORED BY



ANDERSON COUNTY
PARKS AND RECREATION

