



Camp Tekoa Spring Fling

Caddie Book

Note:

This course is still really raw. Some holes have many small stumps. We had much tree fall and cleanup from Helene. **Be careful and watch your footing!!**

3 holes utilize portable baskets. All others are permanent Discatchers.

Out of Bounds (OB) is marked with **White** posts, paint or flags.

Drop Zone on 7 is marked with pink flags.



Camp Tekoa Spring Fling

Pool A - MPO, FPO, MA1, MA2

	Round 1				Round 2			
Hole	Tee	Basket	Dist.	Par	Tee	Basket	Dist.	Par
1	Blue	Yellow	215	3	Blue	Yellow	215	3
2	White	Yellow	265	3	White	Yellow	265	3
3	White	Yellow	210	3	Blue	Yellow	235	3
4	White	Yellow	160	3	White	Yellow	160	3
5	White	Yellow	200	3	White	Yellow	200	3
6	White	Yellow	205	3	White	Yellow	205	3
7	White	Yellow	165	3	White	Yellow	165	3
8	White	Yellow	170	3	White	Yellow	170	3
9	White	Blue	265	3	White	Yellow	350	3
10	White	Yellow	220	3	White	Yellow	220	3
11	White	Yellow	180	3	White	Yellow	180	3
12	White	Yellow	320	3	White	Blue	345	3
13	White	Yellow	250	3	White	Yellow	250	3
14	White	Yellow	240	3	White	Yellow	240	3
15	White	Yellow	270	3	White	Yellow	270	3
16	White	Blue	245	3	White	Yellow	410	4
17	White	Yellow	275	3	White	Yellow	275	3
18	White	Yellow	250	3	White	Yellow	250	3
TOTAL			4,105	54			4,405	55

Camp Tekoa Spring Fling

Pool B - FA40, FA4, MA3, MA4

	Round 1				Round 1			
Hole	Tee	Basket	Dist.	Par	Tee	Basket	Dist.	Par
1	Blue	Yellow	215	3	Blue	Yellow	215	3
2	White	Yellow	265	3	White	Yellow	265	3
3	White	Yellow	210	3	White	Yellow	210	3
4	White	Yellow	160	3	White	Yellow	160	3
5	White	Yellow	200	3	White	Yellow	200	3
6	White	Yellow	205	3	White	Yellow	205	3
7	White	Yellow	165	3	White	Yellow	165	3
8	White	Yellow	170	3	White	Yellow	170	3
9	White	Blue	265	3	White	Blue	265	3
10	White	Yellow	220	3	White	Yellow	220	3
11	White	Yellow	180	3	White	Yellow	180	3
12	White	Yellow	320	3	White	Yellow	320	3
13	White	Yellow	250	3	White	Yellow	250	3
14	White	Yellow	240	3	White	Yellow	240	3
15	White	Yellow	270	3	White	Yellow	270	3
16	White	Blue	245	3	White	Yellow	410	4
17	White	Yellow	275	3	White	Yellow	275	3
18	White	Yellow	250	3	White	Yellow	250	3
TOTAL			4,105	54			4,270	55

TEE SIGNS AND HOLE INFO

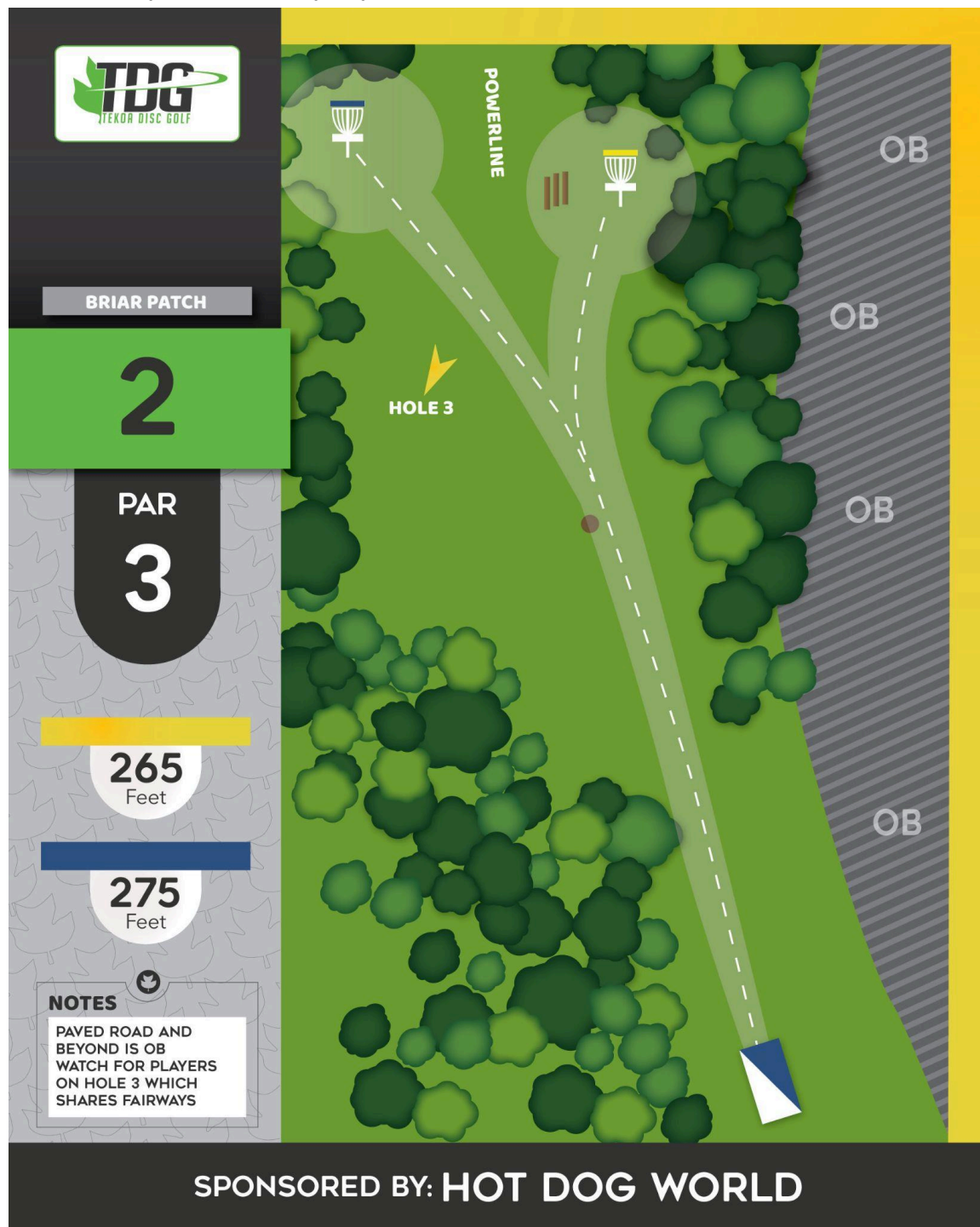
Tee box is concrete surface marked in blue inside Rainy Day Shelter
Ditch, road and beyond is OB. White posts / flags indicate OB. On left hand side, Road and beyond is OB (unmarked).



HOLE 2

Pad near hole 1 basket.

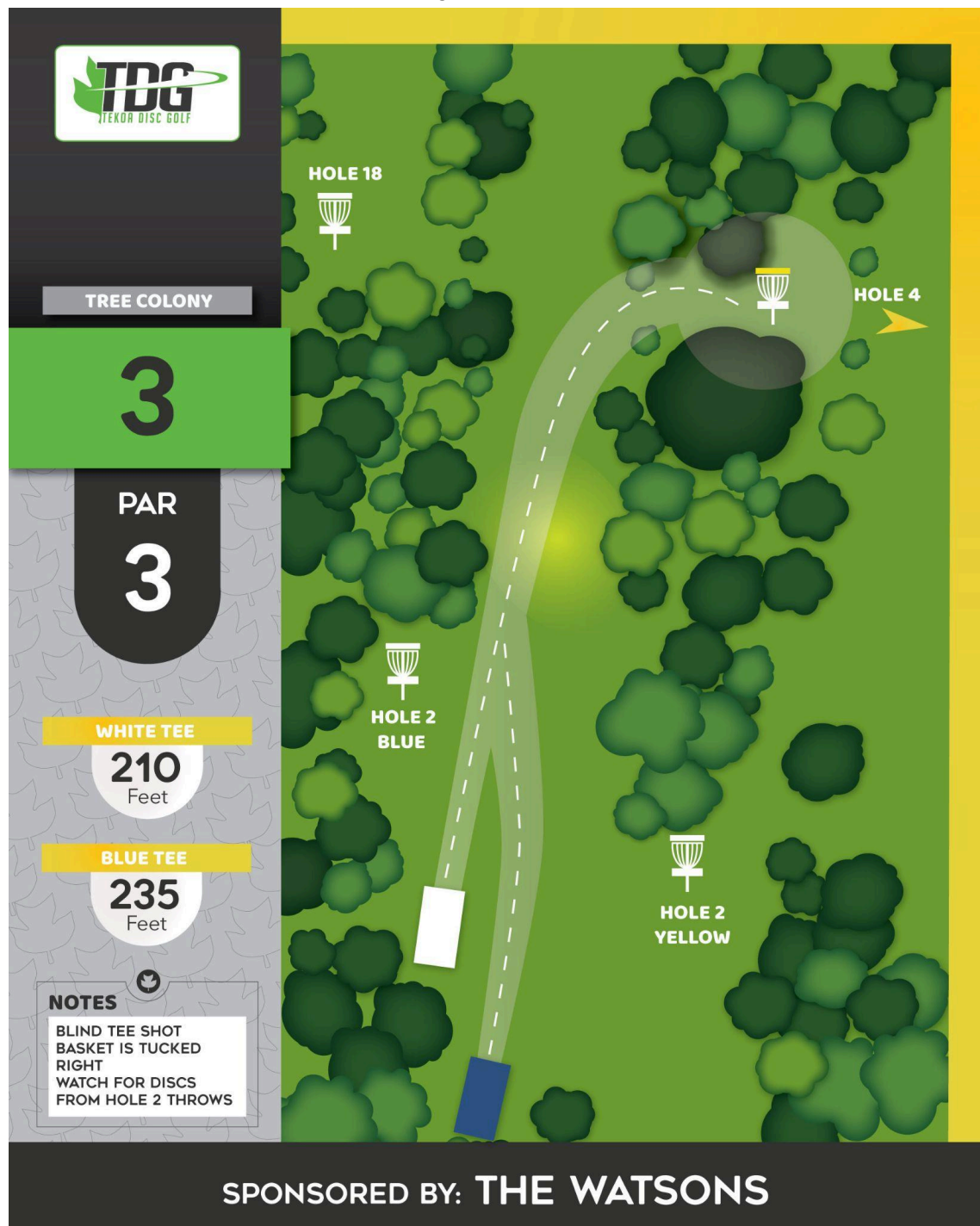
Road and beyond is OB. Play to yellow basket on hill.



HOLE 3

White Tee is Turf Tee in grass. Blue Tee is framed tee tucked in woodline.

Basket is blind, behind massive 5 prong Pine Tree. No OB.



HOLE 4

Gravel Pad. Basket is visible between V-Tree. No OB.



HOLE 5
Gravel Pad. No OB.



LOG ROAD HOME

5

PAR
3

200
Feet

NOTES



SPONSORED BY: **SWEET FROG YOGURT**

HOLE 6

Framed Turf Tee. Basket is blind, near road. Watch for shots from hole 7 players. **No OB except in road**- white posts only relate to hole 7.



HOLE 7

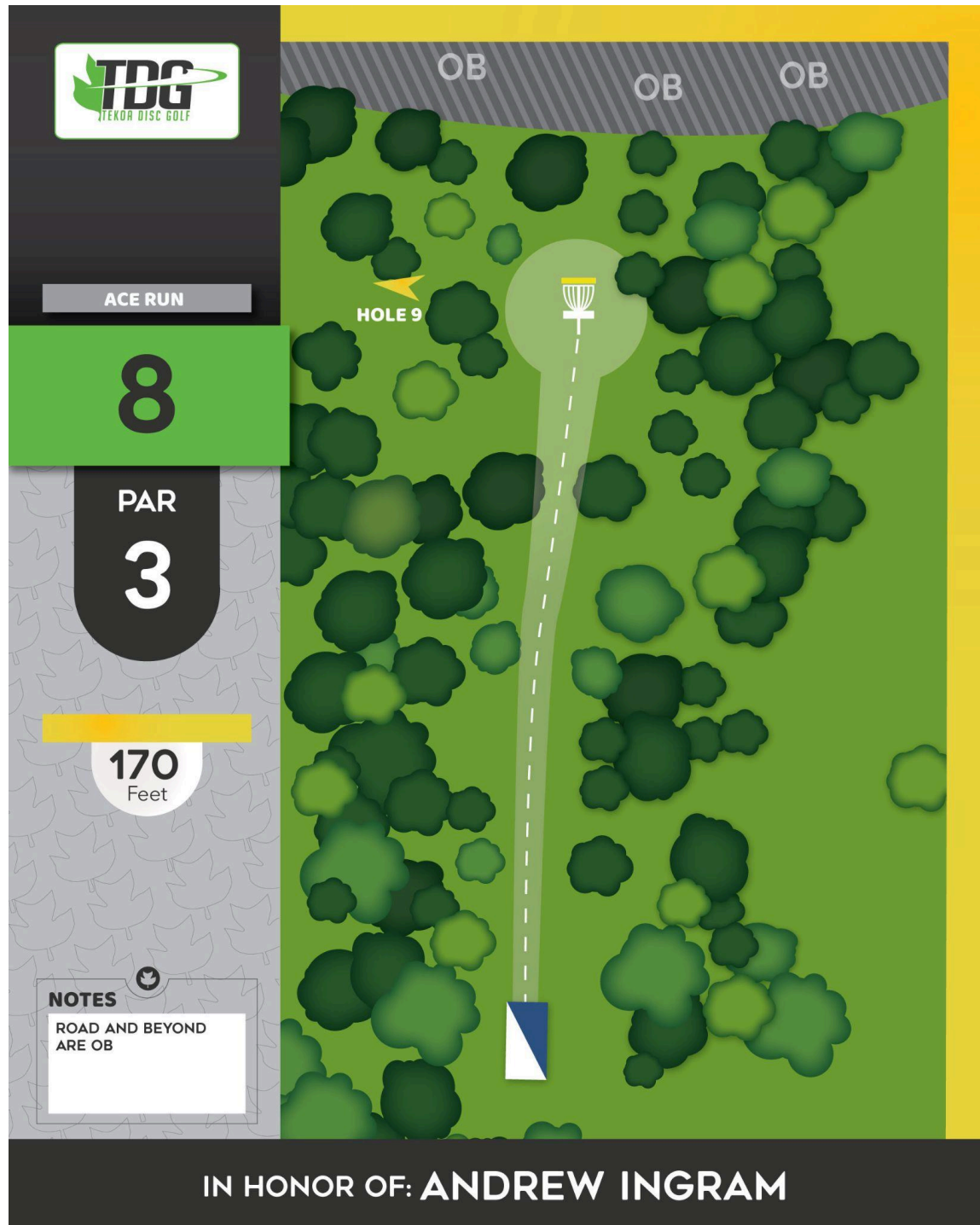
Turf pad marked with pink flags. Basket is tucked behind a three prong sourwood tree.

DOUBLE MANDO. OB is marked on left side of fairway near basket to protect tee pad of 6. On Tee shot, if you go OB OR miss Mandos, move to drop zone for your third shot. Any further OB is played normal OB.



HOLE 8

Turf Tee. Throw is straight up hill to yellow basket on the flat pad. Watch for players on 7's tee.
No OB



IN HONOR OF: **ANDREW INGRAM**

HOLE 9

Turf Pad. Long is a gliding left shot across the valley to yellow basket. Short is a blue basket straight ahead. No OB except in road to right.

Note: You will pass hole 13 tee pad on the way down to Hole 10.



HOLE 10

Turf tee pad on old log road. Candy cane shaped hole that finishes left in poplar grove.
No OB



HOLE 11

Gravel Tee Pad Blind short shot to right. Watch out for players on hole 12 which is in powerline beyond basket. No OB



TDG
TEKOR DISC GOLF

DROP OFF

11

PAR
3

180
Feet

NOTES

WATCH FOR PLAYERS
ON HOLE 12 FAIRWAY
IN POWERLINE



The map shows a green fairway with a dashed line indicating the path from the tee pad to the basket. The tee pad is a small blue and white triangle at the bottom. The path curves to the right, passing through a dense forest of green trees. A yellow arrow points towards Hole 12, which is located further to the right. A powerline is shown as a series of red lines running diagonally across the right side of the map. The basket is marked with a yellow flag and a black disc. The text 'HOLE 12' is written above the basket, and 'POWERLINE' is written vertically along the red lines.

IN HONOR OF: **ALLISON ANDREWS**

HOLE 12

Turf Pad in powerline. Long open shot down the powerline. Yellow pin is straight and visible. Blue is tucked into the woods on the left and blind. No OB

NOTE: The Basket colors are reversed on the Tee Sign.

Hole 13 tee pad up and to the right.



HOLE 13

Turf Pad up stairs. Shot across the powerline finishing in the woods.

OB is marked by the fence and beyond, and the white posts, flags and paint that run beyond the fence.

Next tee pad is to the right.



HOLE 14

Turf Tee Pad in old log road. Fairway follows log road and finishes left to yellow basket on stump near campsite loop road. Road and beyond is OB.

Next Tee : short trail back into the woods.



HOLE 15

Turf Tee Pad marked. Shot goes through an old campsite to a yellow basket perched on a drop off. No OB. This rough is ROUGH.

Trail to the right leads to next Tee.



HOLE 16

Turf Tee Pad beyond an old log. Long is a par 4 that moves right. Short is a par 3 to the visible blue basket.

Gravel road on the right and beyond are OB (no flags)

Trail up the hill takes you to 12's Tee Pad, walk past that to hole 17 up on the hill on the left.



HOLE 17

Box tee pad with turf on top. Blind shot that finishes left. No OB



HOLE 18

Box tee pad with turf on top.No OB

If playing back to HOLE 1, take trail in middle of HOLE 18 back to the field. HOLE 1 Tee is in the shelter.

