

**3rd Annual Rapid City Classic,
Presented by Pokorny Chiropractic**



Part of the [West River Championship Series](#)



2025 Event Sponsors

- Dizzy Robot Cleaning Services
- [Black Hills Vinyl](#)
- [Hart Ranch Camping Resort](#)
- [Pokorny Chiropractic](#)
- [Play It Again Sports - Rapid City](#)
- [Hyzer Dyes](#)
- [Chump Chalk, LTD.](#)
- [Zymurcracy Beer Company](#)
- [Copy Country](#)

Schedule of Events

Friday, June 27th

- Flex @ Omaha
 - Tee Times start at noon with final card at 6 pm.
- Early Check-In

Saturday, June 28th

- A Pool
 - 8:30 am – 9:30 am: Check-in and mandatory player meeting at Hart Ranch by Hole 1.
 - Park in the school parking lot across the street.
 - 9:45 am – 12:45 pm: Round 1 at Hart Ranch
 - 90 minute lunch between rounds
 - 2:15 pm: Mandatory player meeting at LaCroix.
 - 2:30 pm – 5:30 pm: Round 2 at LaCroix
- B Pool
 - 8:00 am – 9:00 am: Check-in and mandatory player meeting at LaCroix by Hole 1.
 - 9:15 am – 12:15 pm: Round 1 at LaCroix.
 - 90 minute lunch between rounds
 - 1:45 pm: Mandatory player meeting at Hart Ranch.
 - Park in the school parking lot across the street.
 - 2:00 pm – 5:00 pm: Round 2 at Hart Ranch
- All Welcome
 - Distance Competition after round 2
 - 6:00 pm: Player Party @ Zymurcracy
 - Food truck available or bring your own food.
 - Tech Disc set-up.
 - Door Prizes and games.

Sunday, June 29th


- A Pool
 - 8:30 am – 9:00 am: Check-in and mandatory player meeting at Omaha by Hole 1.
 - 9:00 am – 12:00 pm: Round 1 at Omaha
 - 60 minute lunch between rounds
 - 1:00 pm: Mandatory player meeting at Jackson.
 - 1:15 pm – 4:15 pm: Round 2 at Jackson.
- B Pool
 - 8:30 am – 9:00 am: Check-in and mandatory player meeting at Jackson.
 - 9:00 am – 12:00 pm: Round 1 at Jackson.
 - 60 minute lunch between rounds
 - 1:00 pm: Mandatory player meeting at Omaha
 - 1:15 pm – 4:15 pm: Round 2 at Omaha
- All Welcome
 - 4:45 pm – Awards and Prizing at Omaha Disc Golf Course
 - Amateur Prizing through Black Hills Vinyl.

Hart Ranch Course Notes

Hole #	Tee Pad	Basket	Distance	Par	Notes
1/2	Tee Pad 1	Basket 2	379 ft	3	RIVER ISLAND HOLE The river starts at the fence line and flagged OB line. No DZ. If OB, take from where you last crossed inbounds with a one stroke penalty. OB road and beyond.
3	Tee Pad 3	Practice Basket	315 ft	3	MANDO LEFT of marked tree – if missed proceed to DZ with a one stroke penalty. Parking lot, road, and beyond is OB. Flagged line does not pertain to this hole.
4/5	Tee Pad 4	Basket 5	548 ft	4	RIVER ISLAND HOLE . OB left of tall grass and beyond. OB right of marked line and beyond. The river starts at the OB line behind Basket 4. ISLAND GREEN surrounding Basket 5. Play from last in bounds with a one stroke penalty if OB.
6	Tee Pad 6	Basket 6	227 ft	3	OB tall grass and beyond on both sides. OB marked line deep across the path.
7	Tee Pad 7	Basket 7	458 ft	4	OB left of marked line/tall grass and beyond. Sand trap plays as a hazard when the disc is fully surrounded by sand. Throw from your lie with a one stroke penalty.
8	Tee Pad 8	Basket 8	565 ft	4	OB right fence line and beyond, there will be a line ran at the bottom of the fence post to clarify OB. OB left tall grass line and beyond. OB flagged line deep and beyond. Sand trap plays as a hazard when the disc is fully surrounded by sand. Throw from your lie with a one stroke penalty.
8A	Temp Pad 8A	Temp Basket 8A	314 ft	3	OB road and beyond.
9	Tee pad 9	Basket 9	668 ft	4	OB pavement road and beyond left. Gravel shoulder of the road is safe. OB beyond the flagged line on hole 8's fairway.
10	Tee pad 10	Basket 10	355 ft	3	OB pavement road and beyond, left. Gravel shoulder of the road is safe.
11	Tee pad 11	Basket 11	704 ft	4	OB right of the tall grass/creek bed and beyond. OB flagged line and beyond. OB left of the road and beyond.

Hole #	Tee Pad	Basket	Distance	Par	Notes
12	Temp pad 12	Basket 12	919 ft	5	OB right of flagged line and beyond. OB left of fence and beyond. OB deep of tall grass/creek bed and beyond. OB marked line connecting fence and creek bed behind the basket and beyond.
13	Tee pad 13	Basket 13	320 ft	3	RIVER HOLE Between the tall grass on either side of the creek bed is OB. You can lay up and then cross. Sand trap plays as a hazard when the disc is fully surrounded by sand. Throw from your lie with a one stroke penalty.
13A	Temp pad 13A	Temp Basket 13A	398 ft	3	OB tall grass on both sides and beyond. Sand trap plays as a hazard when the disc is fully surrounded by sand. Throw from your lie with a one stroke penalty
13B	Temp pad 13B	Temp Basket 13B	311 ft	3	OB inside coral or rodeo ground.
14	Temp pad 14	Basket 14	967 ft	5	OB tall grass/creek bed and beyond. OB deep flagged line beyond. Sand trap plays as a hazard when the disc is fully surrounded by sand. Throw from your lie with a one stroke penalty
15	Tee Pad 15	Basket 15	689 ft	4	MANDO RIGHT of marked telephone pole and marked tree. If either is missed, proceed to the corresponding DZ with a one stroke penalty. Inside the garden is OB, plays as traditional OB. OB flagged line deep and beyond. OB road and beyond. Sand trap plays as a hazard when the disc is fully surrounded by sand. Throw from your lie with a one stroke penalty
16	Tee pad 16	Basket 16	195 ft	3	OB right of tall grass and beyond. OB left of fence and beyond. OB deep of flagged line connecting fence to tall grass.
17/3	Temp pad 17	Basket 3	468 ft	4	MANDO LEFT , of marked tree. If missed, proceed to the DZ (Tee 18) with a one stroke penalty. DZ IS OB. If you do not establish in bounds, throw again from the DZ with a one stroke penalty. OB between tall grass and flagged lines creating a river. OB road and beyond. OB tall grass past 4s fairway and beyond.
		Totals	~8700 ft	65	

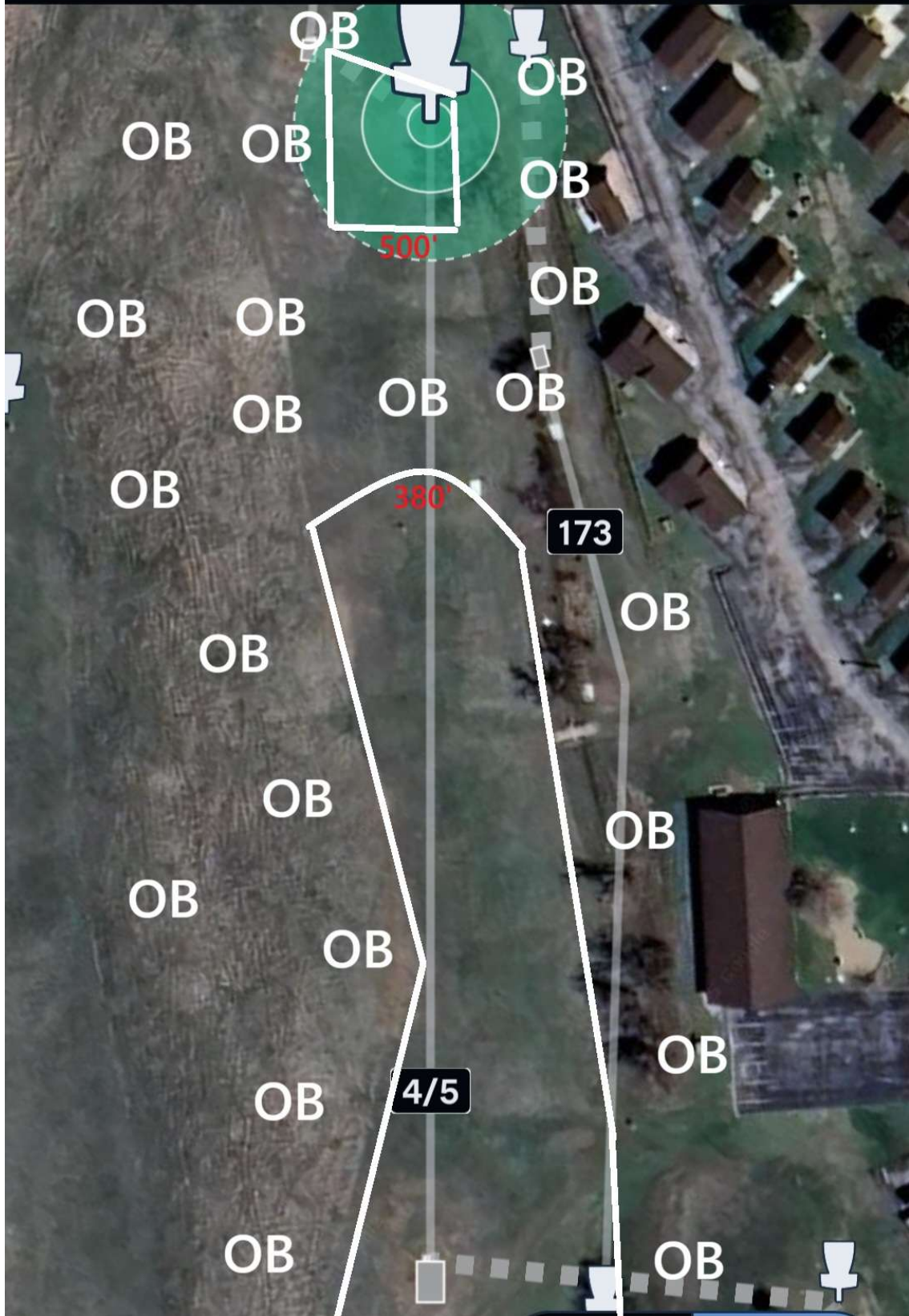
Hole 1/2 • Par 3 • 379 ft




Hole 3 • Par 3 • 315 ft



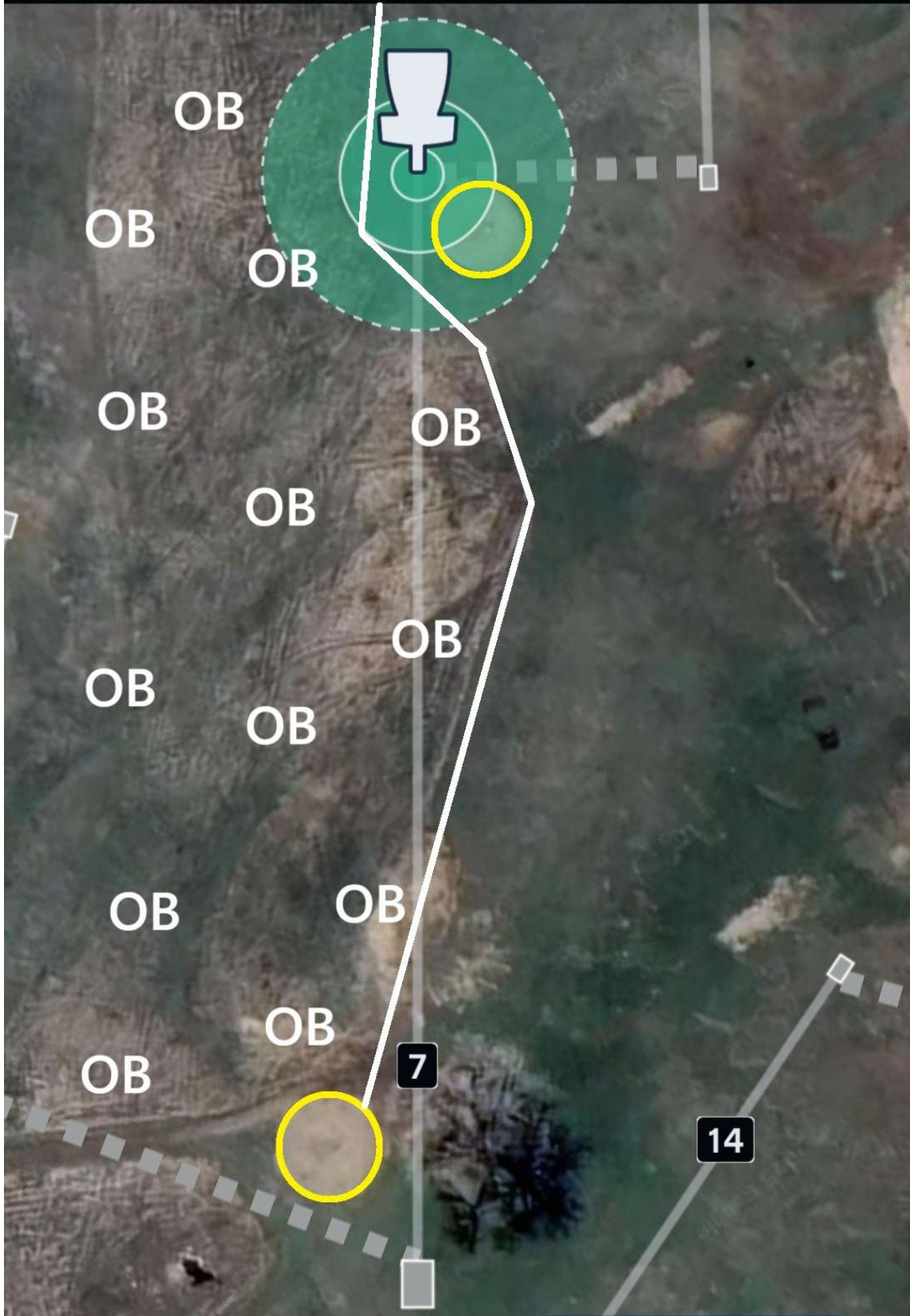
Hole 4/5 • Par 4 • 548 ft



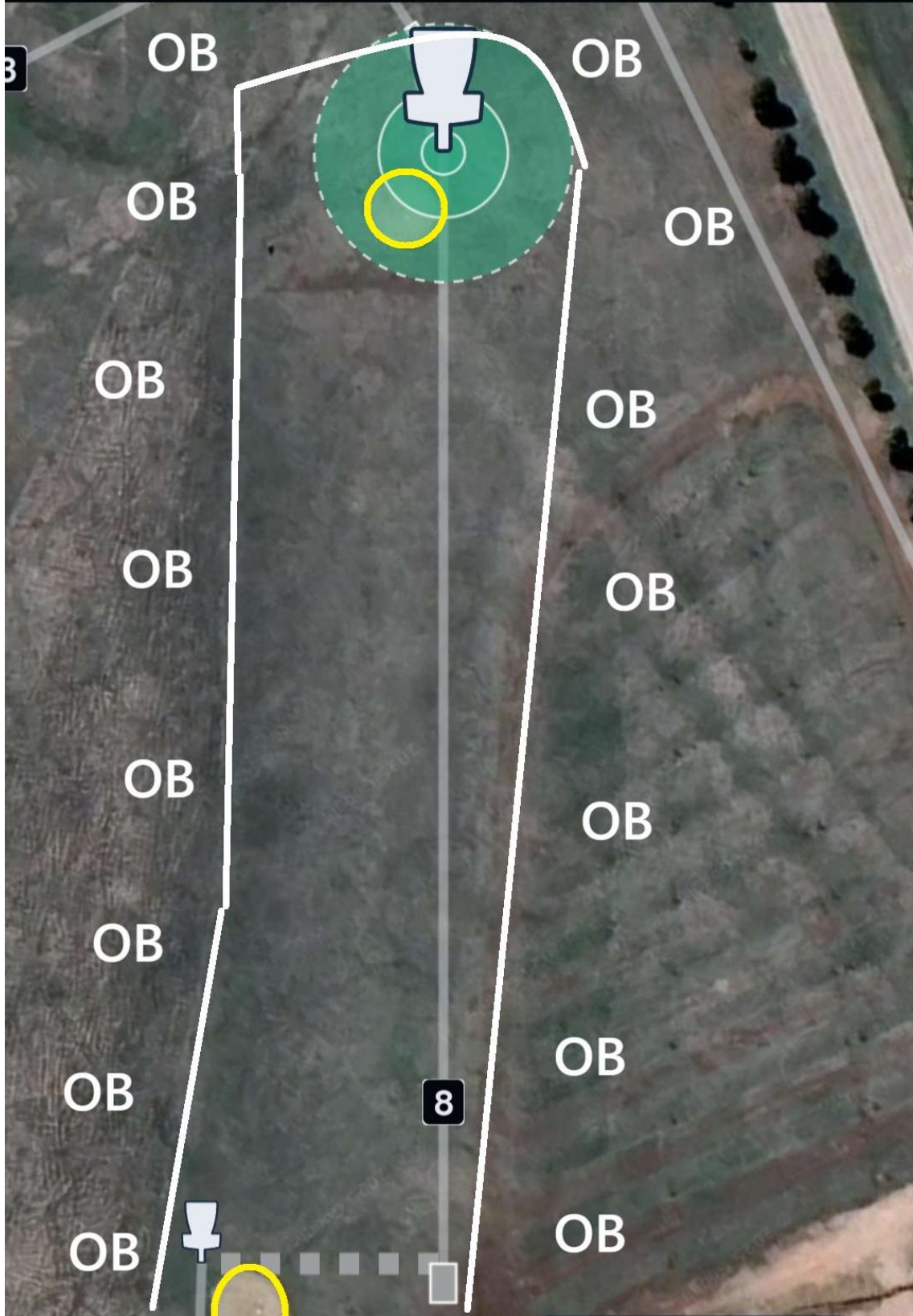
Hole 6 • Par 3 • 227 ft



Hole 7 • Par 4 • 458 ft



Hole 8 • Par 4 • 565 ft



Hole 8A • Par 3 • 314 ft

OB

OB

OB

OB



8A

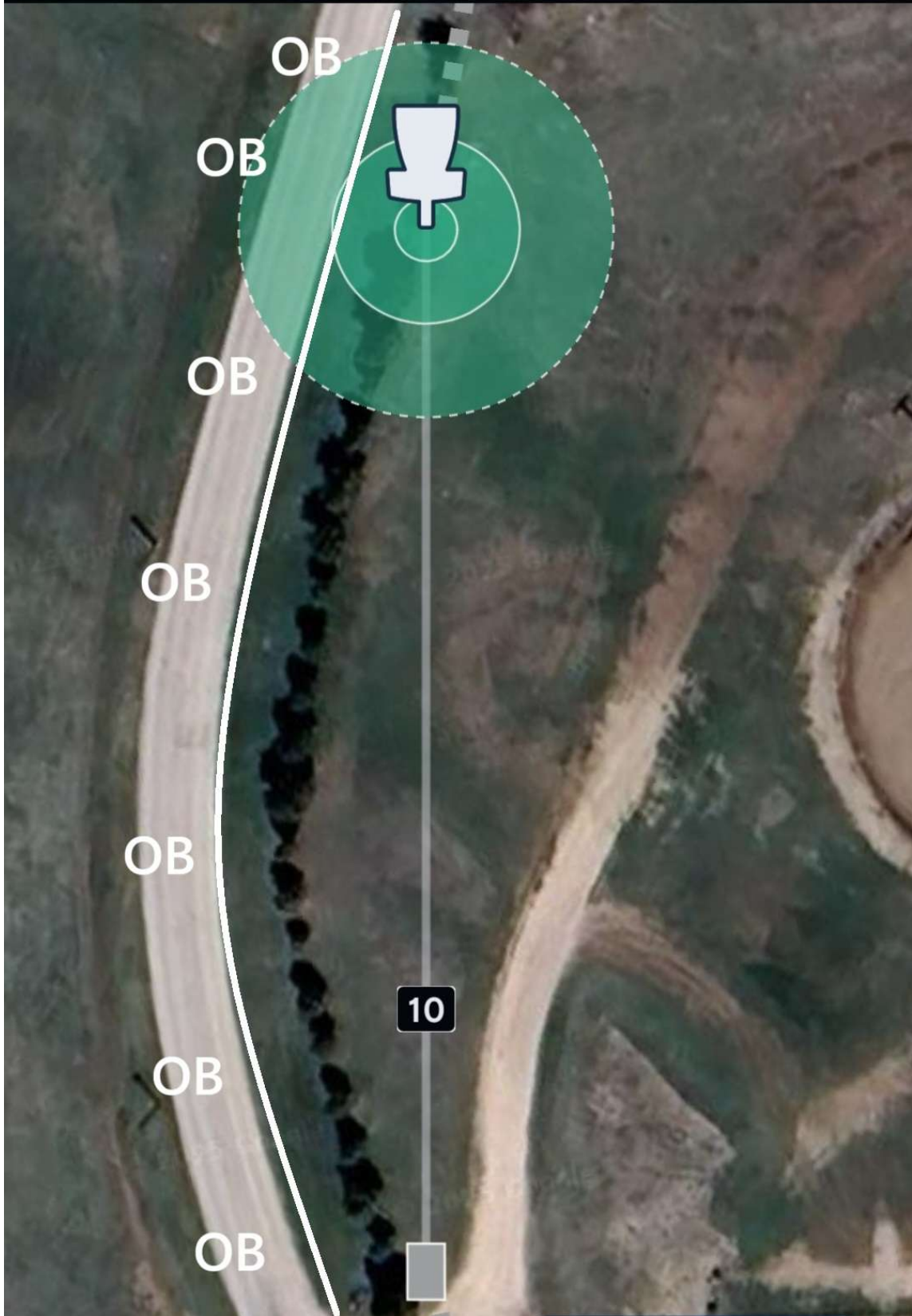
9




Hole 9 • Par 4 • 668 ft



Hole 10 • Par 3 • 355 ft



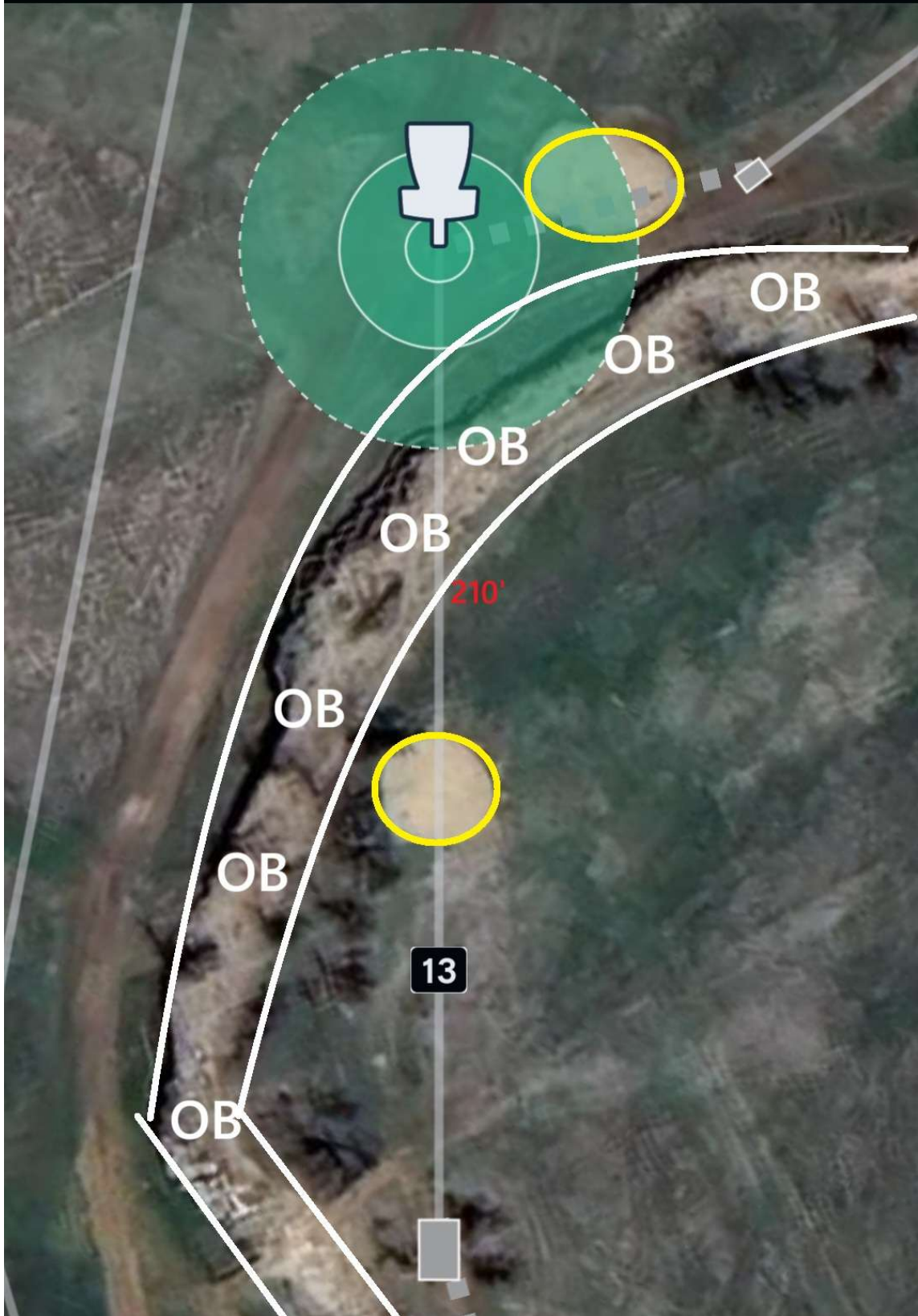
Hole 11 • Par 4 • 704 ft



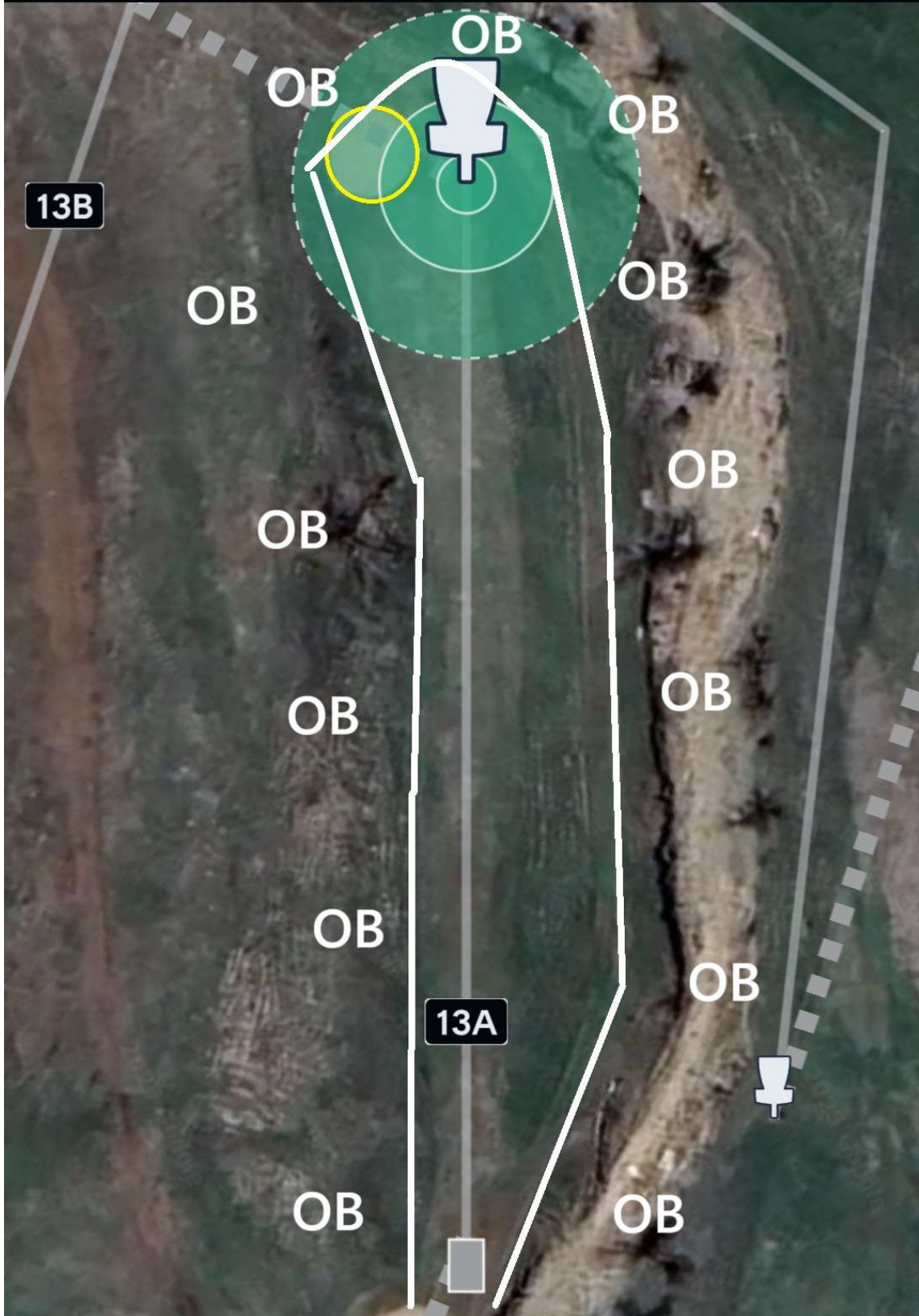
Hole 12 • Par 5 • 919 ft



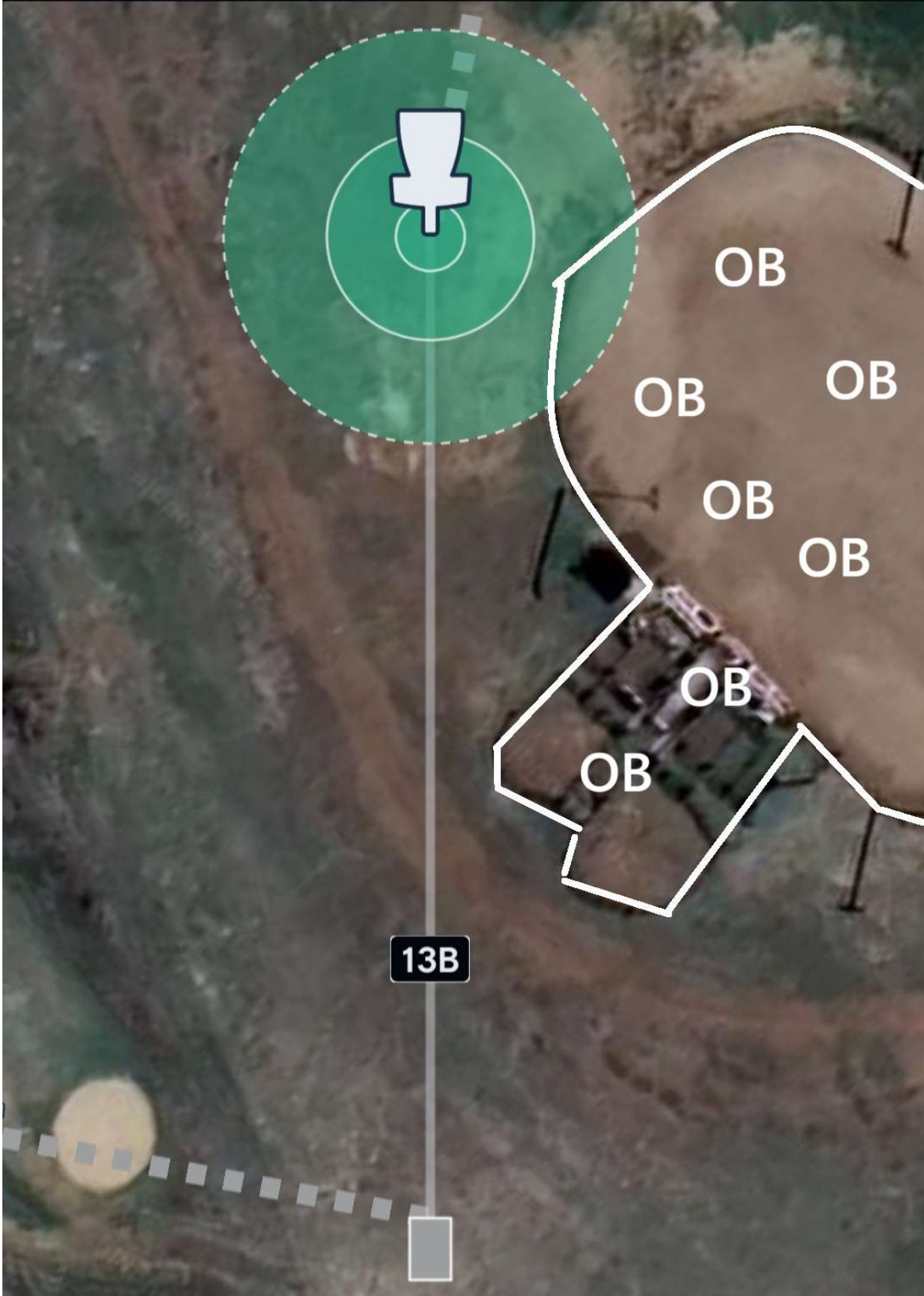
Hole 13 • Par 3 • 320 ft



Hole 13A • Par 3 • 398 ft



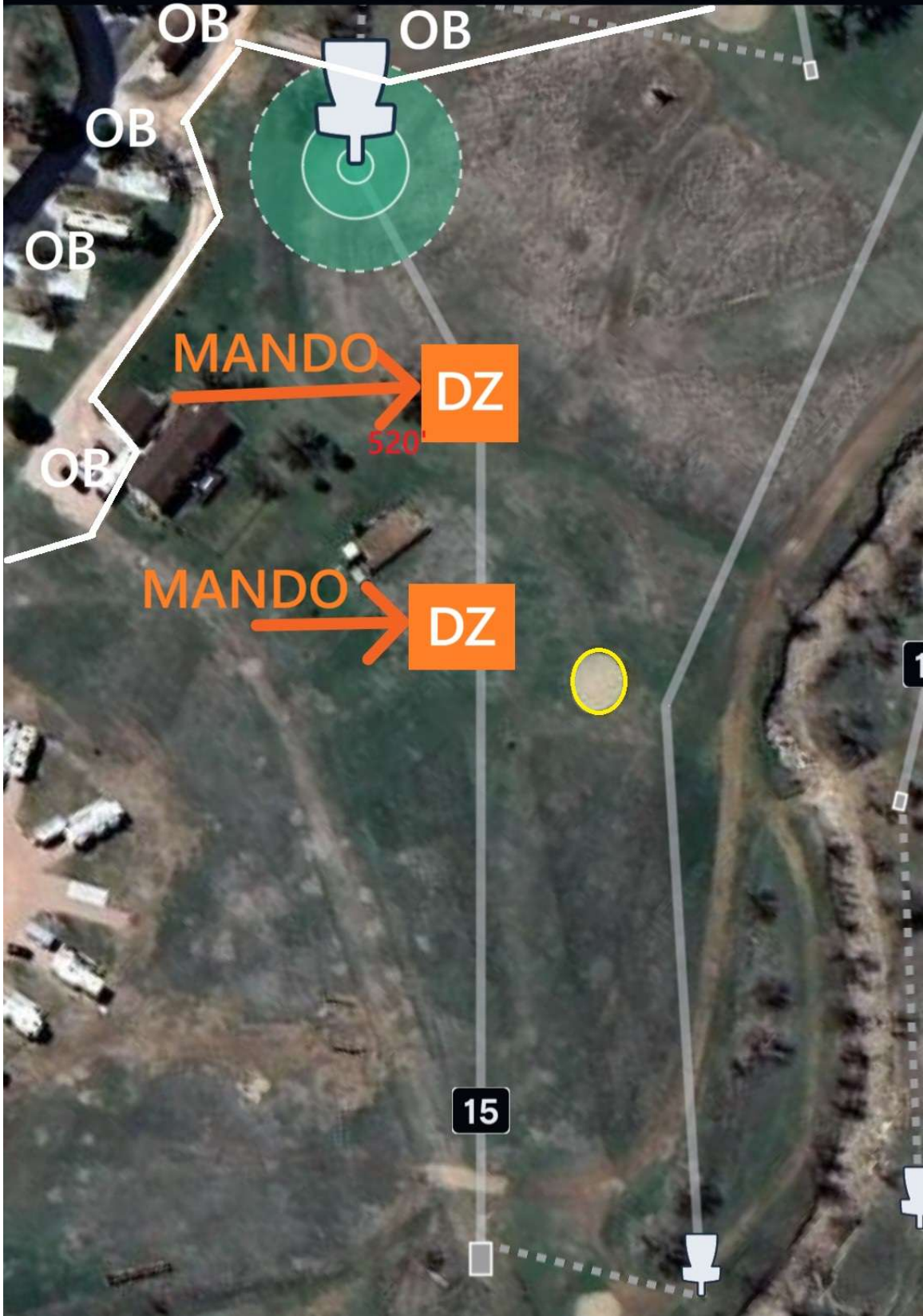
Hole 13B • Par 3 • 311 ft



Hole 14 • Par 5 • 967 ft



Hole 15 • Par 4 • 689 ft



Hole 16 • Par 3 • 191 ft



Hole 173 • Par 4 • 468 ft




LaCroix Links

Hole	Teepad	Basket	Distance	Par	Notes
1	Tee 1	Temp 1	494	4	OB right of sidewalk and beyond. The sidewalk is OB. OB left and deep of the marked line.
2	Tee 2	Basket 2	355	3	OB right of fence, marked line connecting fence to the concrete drainage, and concrete drainage. The concrete drainage is OB. OB left of marked line.
3	Temp 3	Basket 3	303	3	RIVER / ISLAND HOLE. The river starts at the concrete drainage. No DZ. If OB, take from where you last crossed in bounds with a one stroke penalty.
4	Tee 4	Basket 4	255	3	OB right and deep of marked line.
5	Tee 5	Basket 5	296	3	OB right of fence.
6	Temp 6	Basket 6	328	3	OB right and deep of fence.
7	Tee 7	Basket 7	329	3	
8	Temp 8	Basket 8	327	3	MANDO LEFT of marked tree. If missed, proceed to DZ with a one stroke penalty.
9	Tee 9	Temp 9	528	4	MANDO RIGHT of marked tree. If missed, proceed to DZ with a one stroke penalty. OB right of tall grass/marked line and wooden retaining walls. OB deep and left of marked line.
10/11	Temp 10	Basket 11	482	4	DOUBLE MANDO between marked trees. If missed, proceed to DZ with a one stroke penalty. OB left of marked line. OB right of concrete drainage. Concrete drainage is OB.
12	Tee 12	Left Practice	543	4	RIVER / ISLAND HOLE. River is formed by concrete drainage ditch and OB marked line after the creek. The concrete drainage is OB. OB sidewalk and right. OB pavement and beyond. If island green is missed, plays as traditional OB with one stroke penalty from last in bounds.
12A	Temp 12A	Temp 12A	236	3	TEE FROM OB. ISLAND HOLE. The island is formed by the connecting sidewalks, concrete drainage ditch, and OB line. The sidewalk and drainage ditch are OB. If you do not establish in bounds, retee with a one stroke penalty.
13	Temp 13	Basket 13	423	3	MANDO LEFT of marked tree. If missed, proceed to DZ with a one stroke penalty. OB left of fence and beyond.

Hole	Teepad	Basket	Distance	Par	Notes
14	Tee 14	Temp 14	343	3	OB left and deep of the fence.
15	Temp 15	Basket 15	315	3	DOUBLE MANDO of marked trees. If missed, proceed to the DZ with a one stroke penalty. OB left of sidewalk and beyond. Sidewalk is OB.
16	Tee 16	Basket 16	397	3	OB right of the sidewalk. Sidewalk is OB. OB left of the concrete drainage. Concrete drainage is OB. Bridge and sidewalk perpendicular to teepad are OB. OB beyond marked line connecting the sidewalk to the concrete drainage.
17	Temp 17	Basket 17	393	3	OB right of sidewalk. Sidewalk is OB.
18	Tee 18	Basket 18	235	3	DOUBLE MANDO of marked trees. If missed, proceed to the DZ with a one stroke penalty. OB sidewalk and beyond. Sidewalk is OB.
		Total	6582 ft	58	






Hole 1

494 ft


Par 4




Hole 2

355 ft

Par 3




Hole 3 **Par 3**
303 ft



Hole 4

255 ft

Par 3



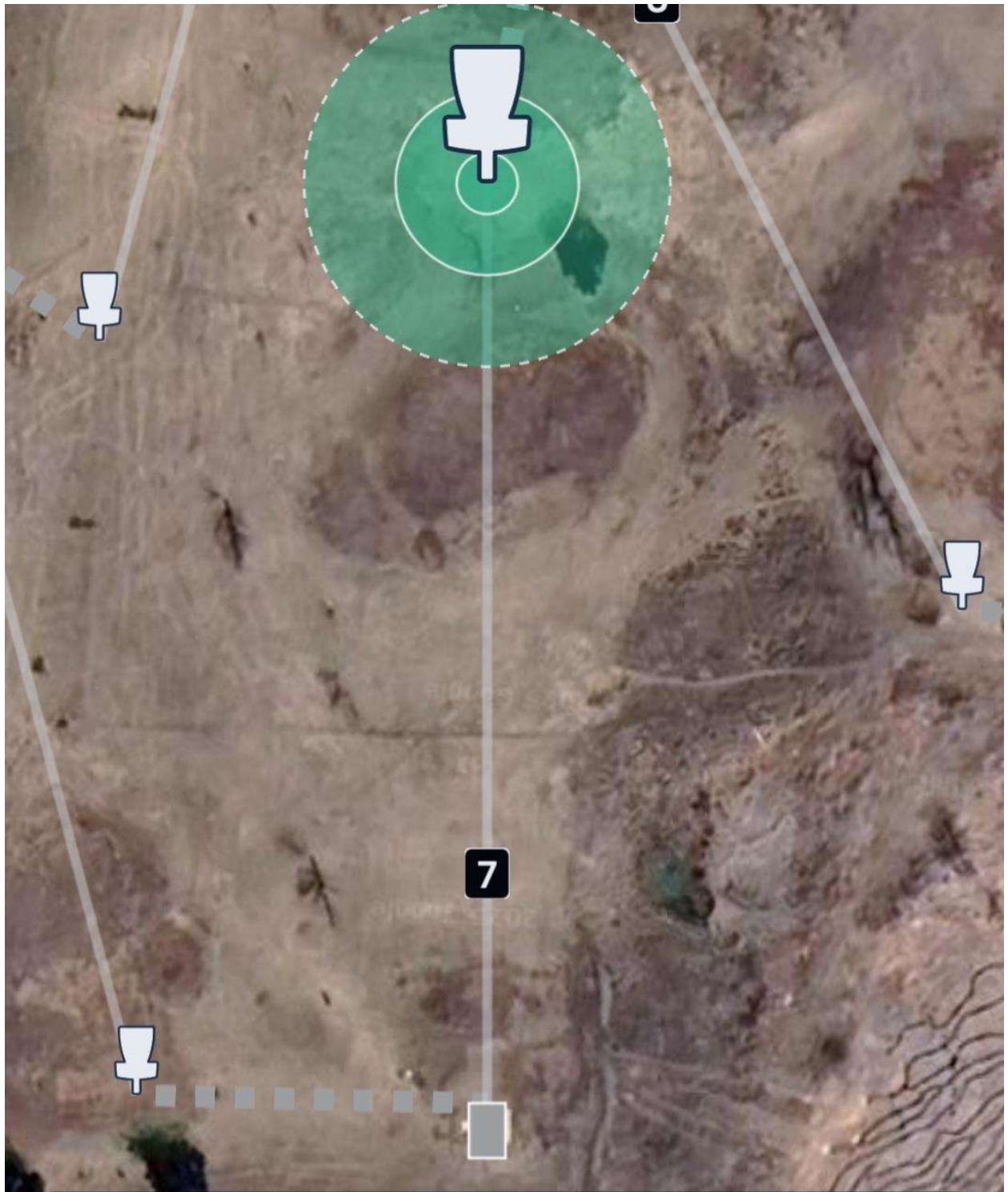
Hole 5

296 ft

Par 3



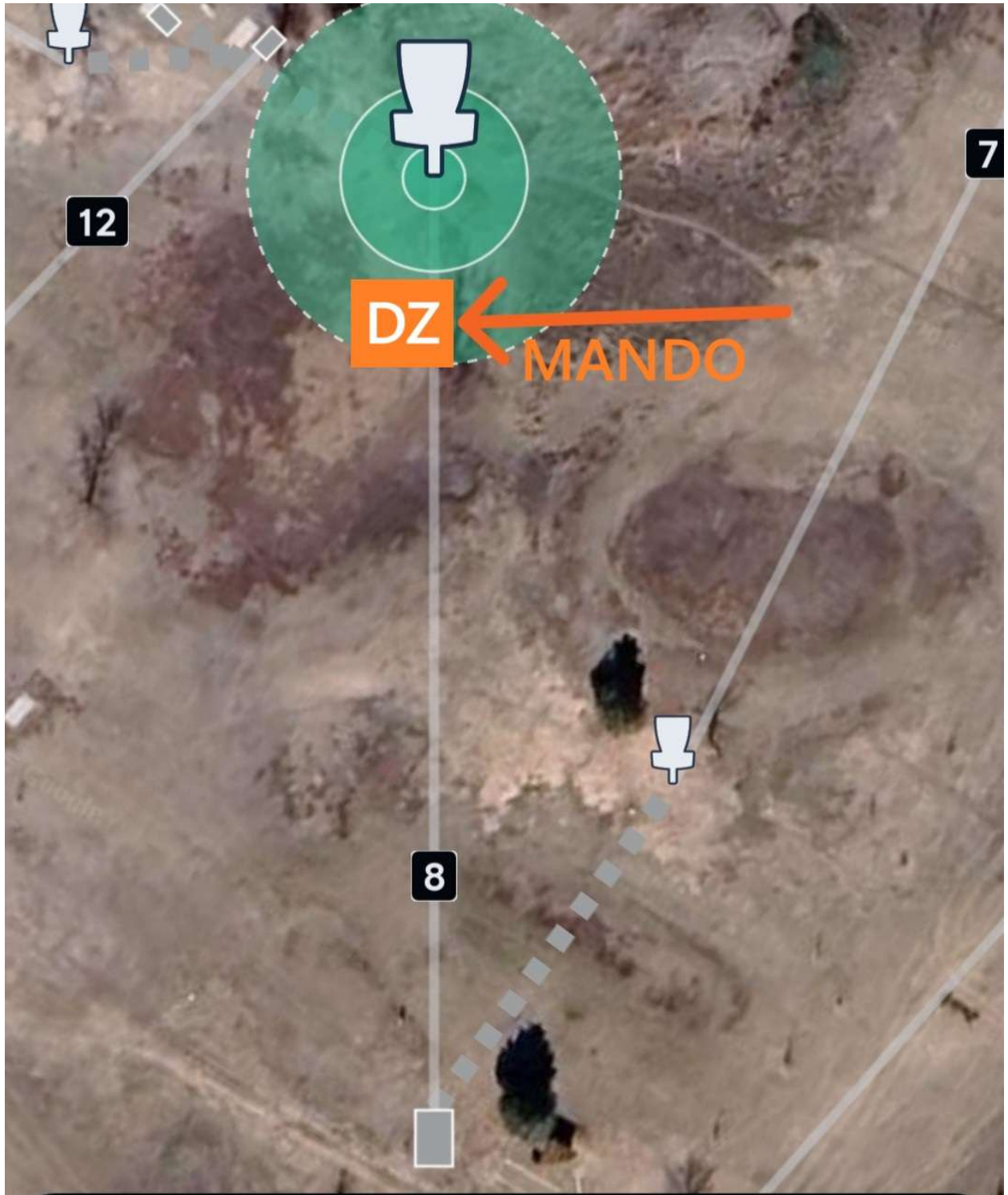
Hole 6 **Par 3**
328 ft



Hole 7

329 ft

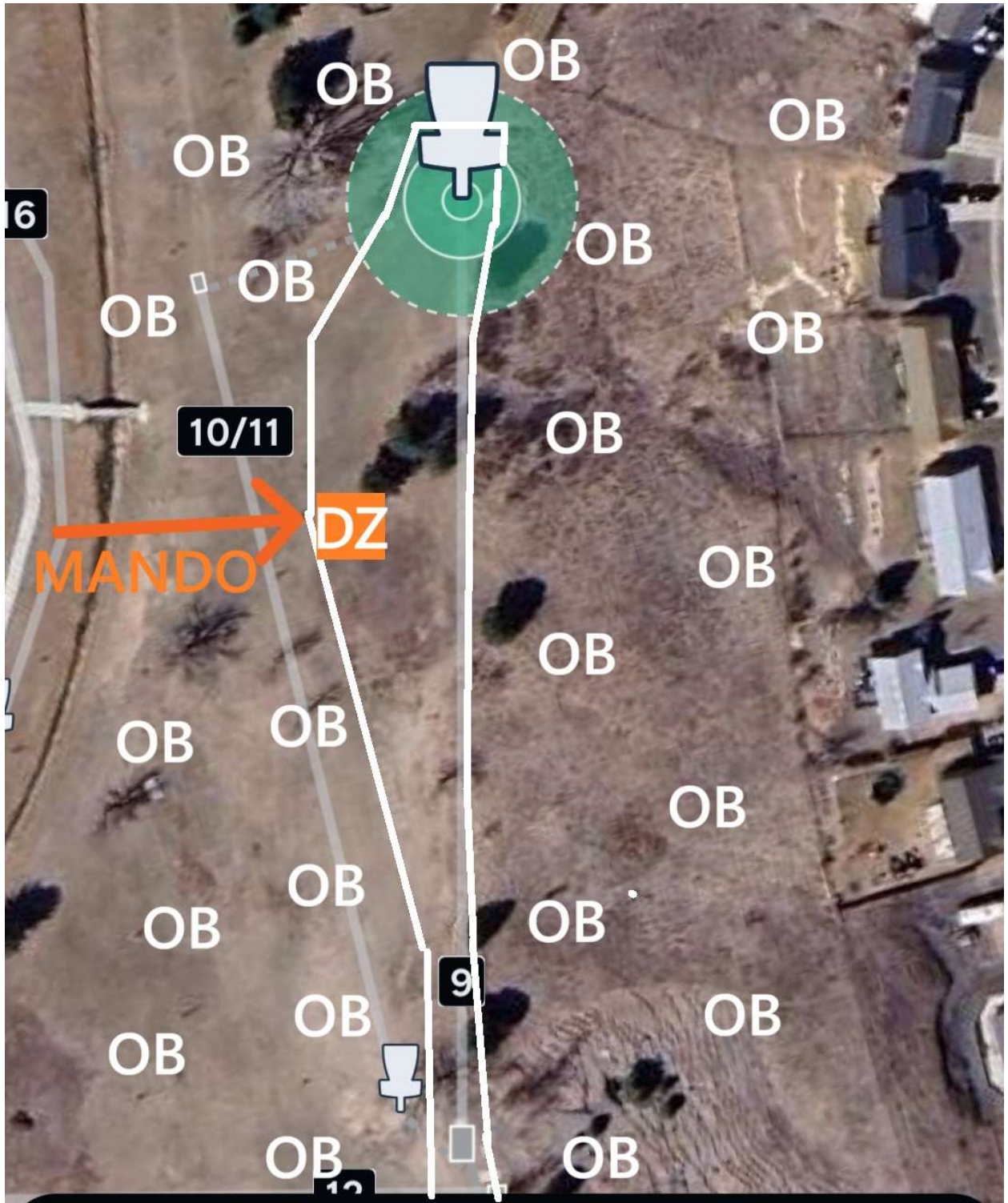
Par 3



Hole 8

327 ft

Par 3



Hole 9

528 ft

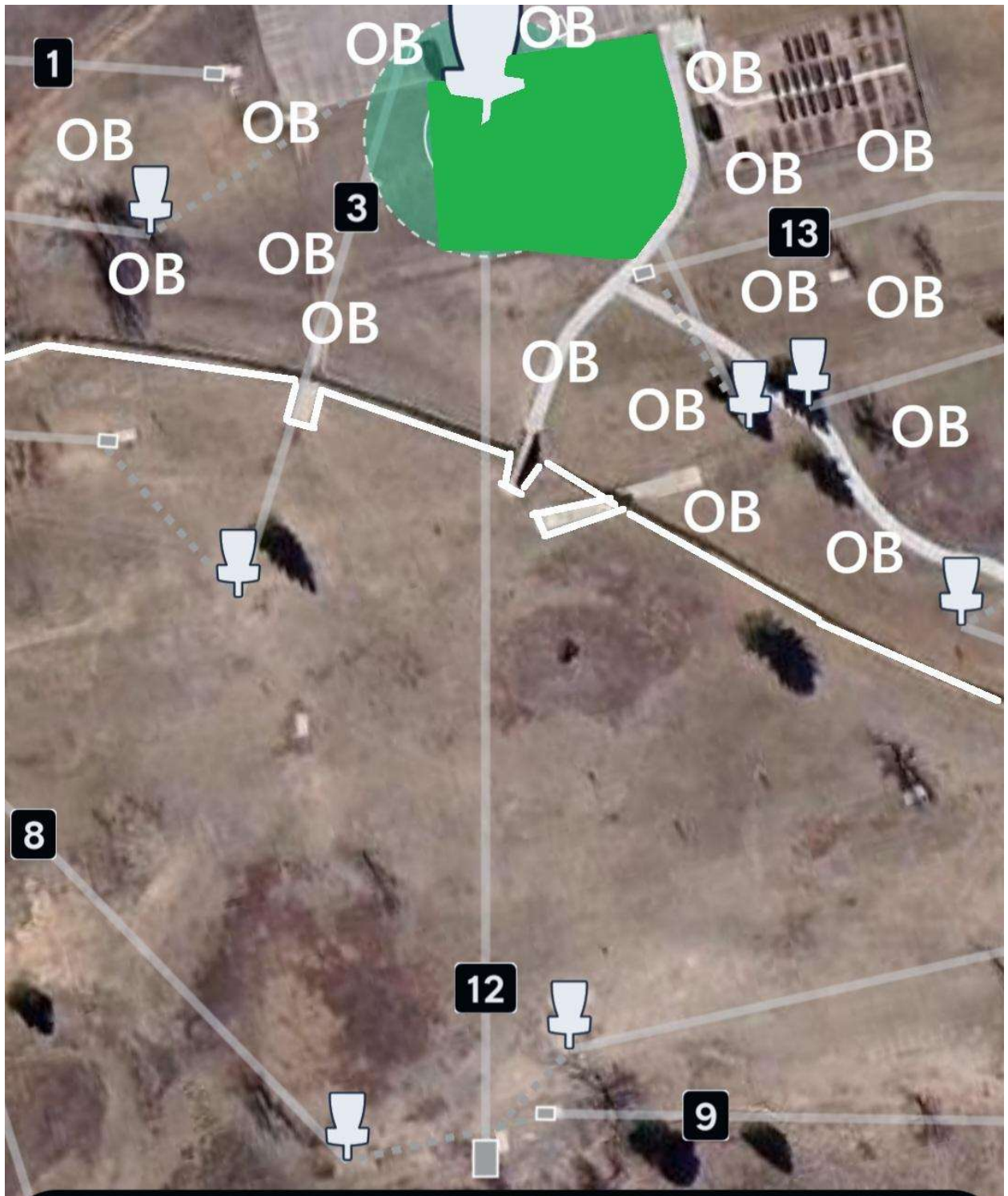
Par 4



Hole 10/11

482 ft

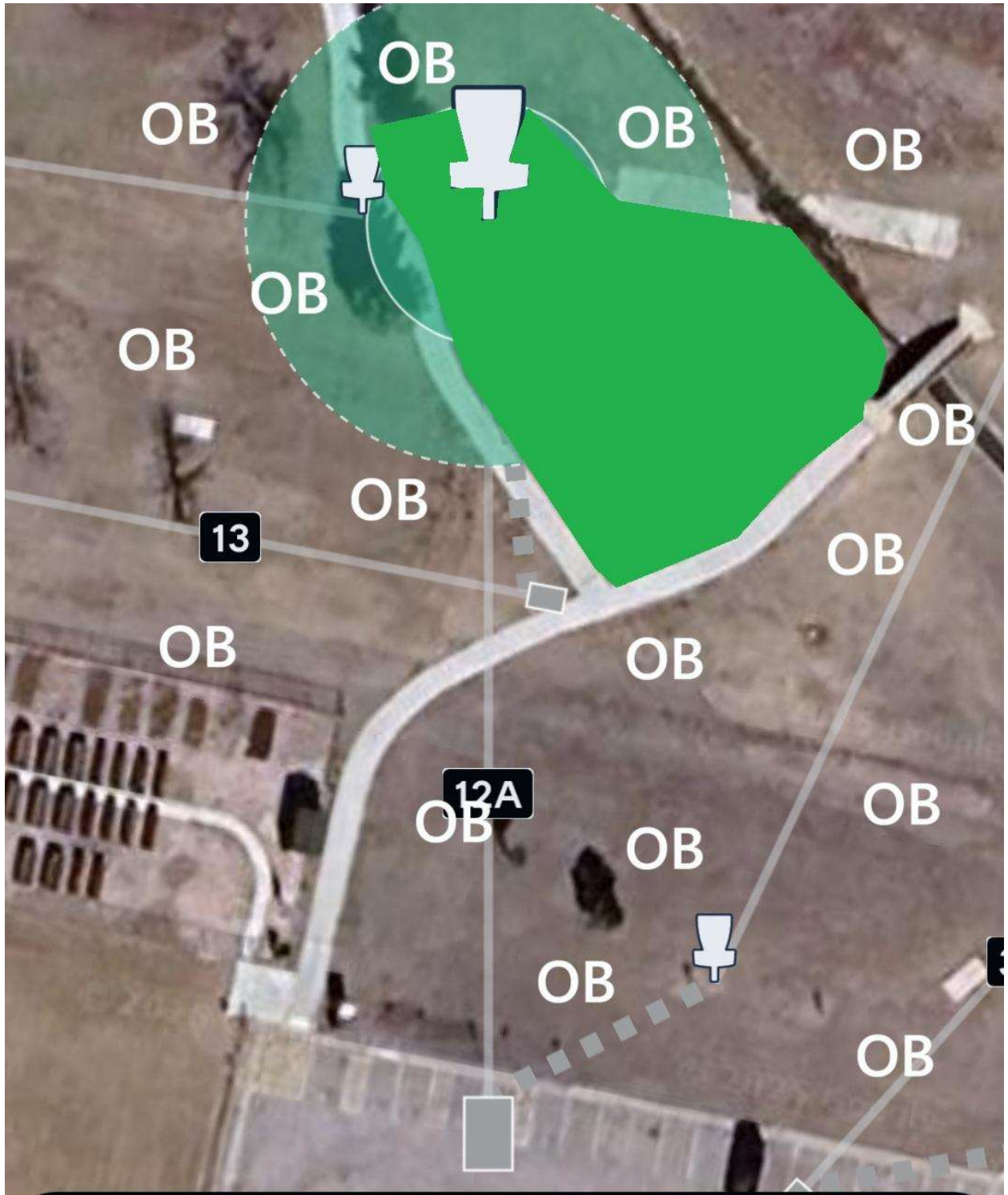
Par 4



Hole 12

543 ft

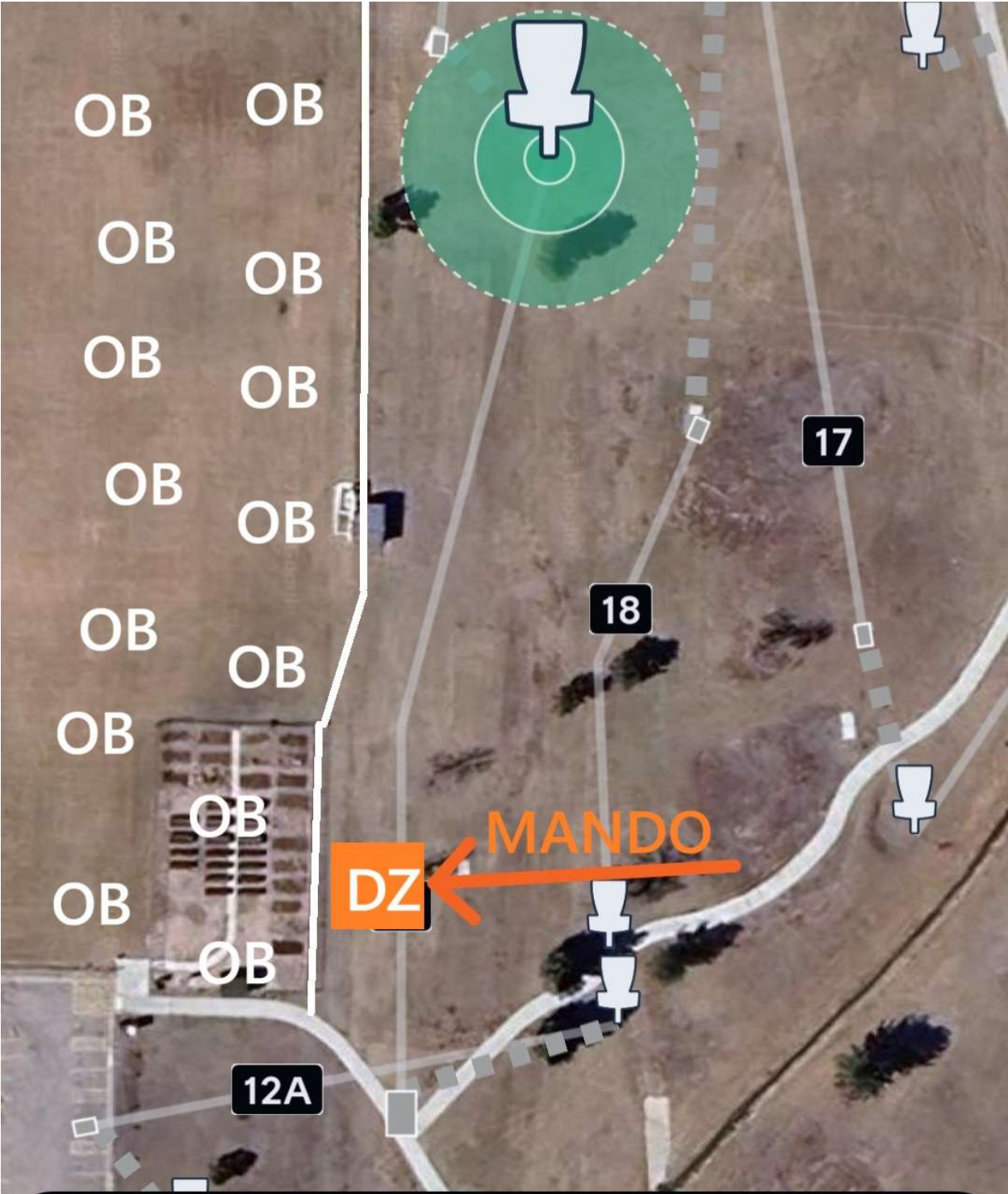
Par 4



Hole 12A

236 ft


Par 3



Hole 13

423 ft


Par 3



Hole 15

315 ft

Par 3



Hole 16

397 ft

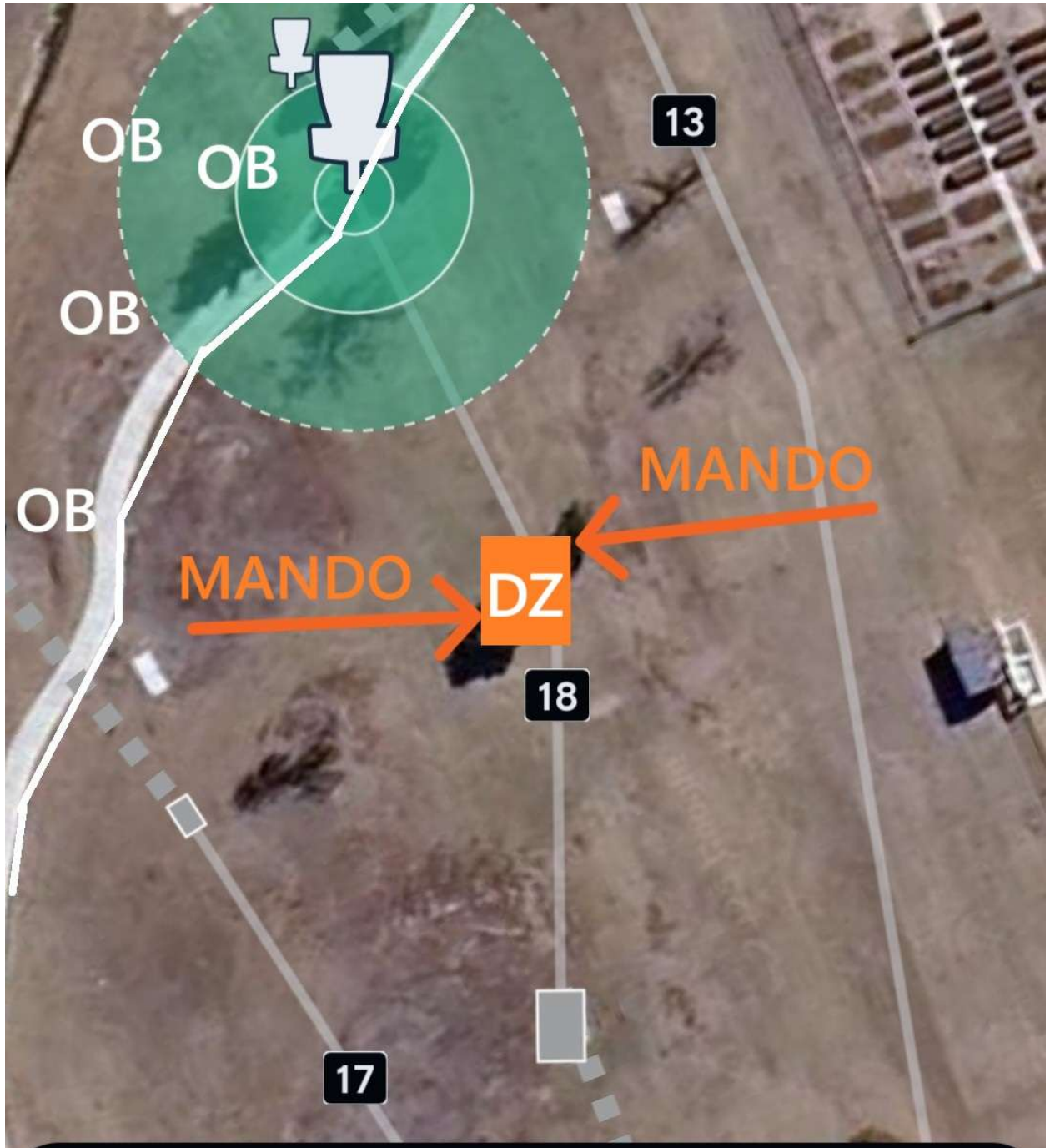
Par 3



Hole 17

393 ft

Par 3



Hole 18

235 ft


Par 3

Omaha Course Notes

Hole	Tee Pad	Basket	Distance	Par	Notes
1	Temp 1	Basket 4	259	3	OB drainage pond (and beyond deep) as indicated by marked line. OB basketball court.
2	Tee 5	Basket 5	305	3	OB fence and beyond.
3	Tee 6	Basket 8	528	4	OB tall grass and beyond, and the marked line around the drainage pond. If in the drainage pond, throw from last place in bounds with one stroke penalty.
4	Tee 9	Basket 9	358	3	OB road and beyond right. OB parking lot and beyond.
5	Temp 5	Temp 5	538	4	DOUBLE MANDO right of the first marked tree and left of the second marked tree. If the mando is missed, proceed to DZ closest to the MANDO missed with a one stroke penalty. OB sidewalk and road and beyond
6	Temp 6	Temp 6	510	4	DOUBLE MANDO between marked trees – if missed, take from marked DZ with stroke penalty. OB road (including curb) and beyond
7	Temp 7	Temp 7	293	3	OB road (including curb) and beyond
8	Temp 8	Temp 8	224	3	ISLAND HOLE . If the island is missed on tee shot, proceed to the DZ with a one stroke penalty. Island is defined by the three sidewalks, disc must be across the sidewalk.
9	Temp 9	Temp 9	312	3	RIVER HOLE . River between sidewalk and drainage creek is OB. Front of all tall grass all the way to across path is OB. All of sidewalk is OB. OB Creek and beyond deep.
10	Temp 10	Temp 10	273	3	OB sidewalk and beyond right. OB sidewalk and beyond.
11	Temp 11	Temp 11	350	3	TEE FROM OB . MANDO RIGHT of marked tree. If mando is missed, proceed to DZ2 with a one stroke penalty. OB sidewalk and short. If you do not cross the sidewalk, you have not established in bounds. OB marked line and beyond. If you land OB or miss the mando, proceed with one stroke penalty to the DZ.
12	Temp 12	Temp 12	336	3	OB tall grass and beyond left. All OB from tee proceed to DZ with a stroke penalty and normal OB rules following.

Hole	Tee Pad	Basket	Distance	Par	Notes
13	Temp 13	Temp 13	336	3	ISLAND HOLE. Island is created by the far side of the sidewalk and marked line that loops around the basket. Hazard sidewalk and short. OB beyond the sidewalk and marked line.
14	Temp 14	Temp 14	280	3	TEE FROM OB. If you do not establish in bounds, retee with a one stroke penalty. Normal OB rules from there. You can layup short right from the tee. OB line marking "pond" short. OB fence line deep. OB sidewalk left. OB railroad tracks right.
15	Temp 15	Temp 15	409	4	TEE FROM OB. If you do not establish in bounds, retee with one stroke penalty. OB outside of soccer field fence (short, right and deep).
16	Temp 16	Basket 1	225	3	TEE FROM OB. If you don't establish in bounds, retee with one stroke penalty. OB fence line short, disc must cross fence to be in bounds. MANDO RIGHT of marked pole (standard course mando) – if missed, take from DZ with one stroke penalty.
17	Tee 3	Basket 3	326	3	
18	Temp 18	Basket 7	244	3	DOUBLE MANDO between marked trees. If missed, proceed to DZ with one stroke penalty. OB sidewalk and beyond.
		Total	6079 ft	59	





Hole 1

259 ft


Par 3



Hole 2

305 ft

Par 3



Hole 3

528 ft

Par 4



Hole 4

358 ft


Par 3



Hole 5

538 ft


Par 4



Hole 6

462 ft

Par 4



Hole 7

293 ft

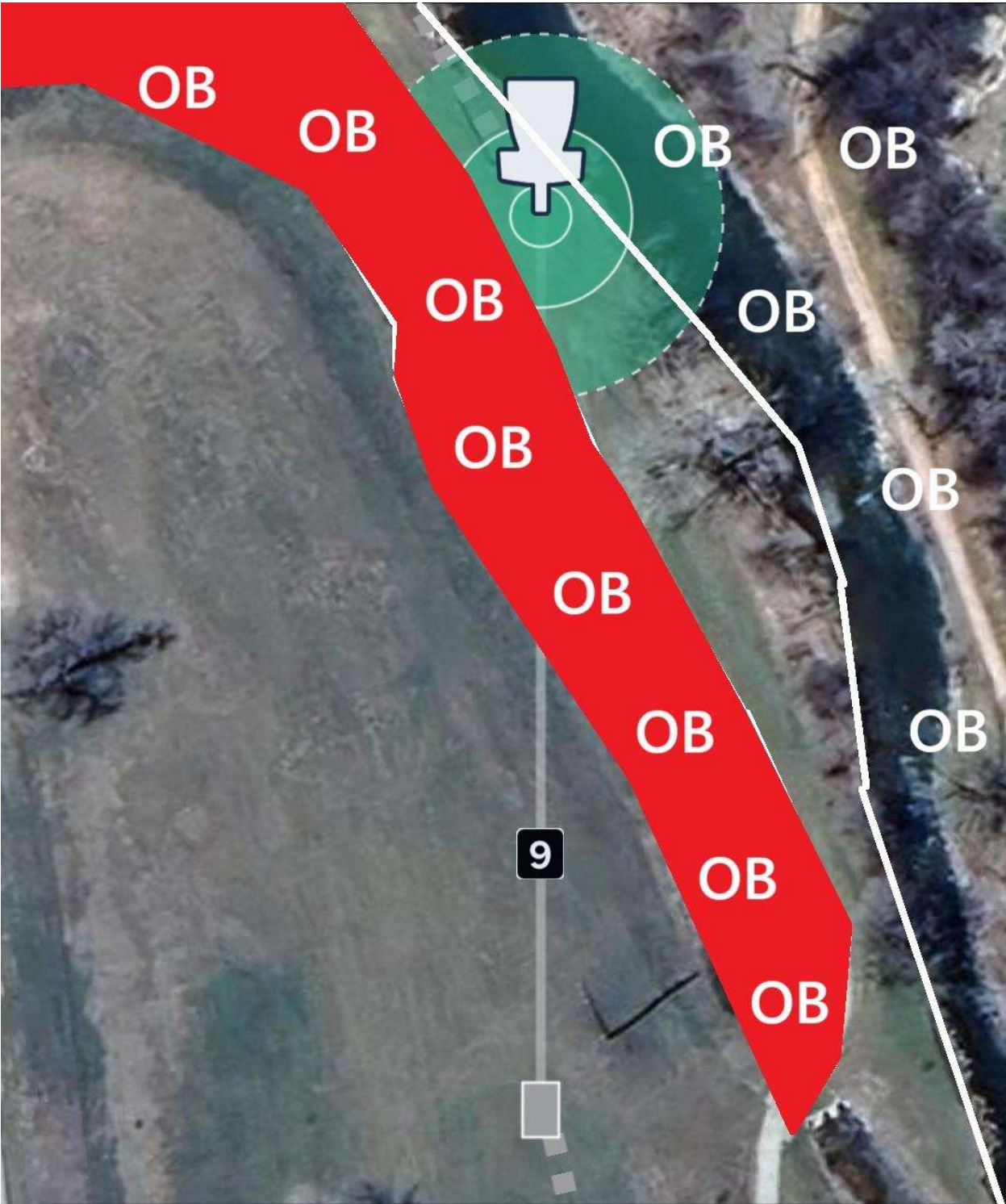
Par 3



Hole 8

224 ft

Par 3



Hole 9

312 ft

Par 3



Hole 10

273 ft

Par 3



Hole 11

350 ft


Par 3



Hole 12

336 ft


Par 3



Hole 13

336 ft

Par 4



Hole 15

408 ft


Par 3



Hole 16

225 ft

Par 3



Hole 18

267 ft

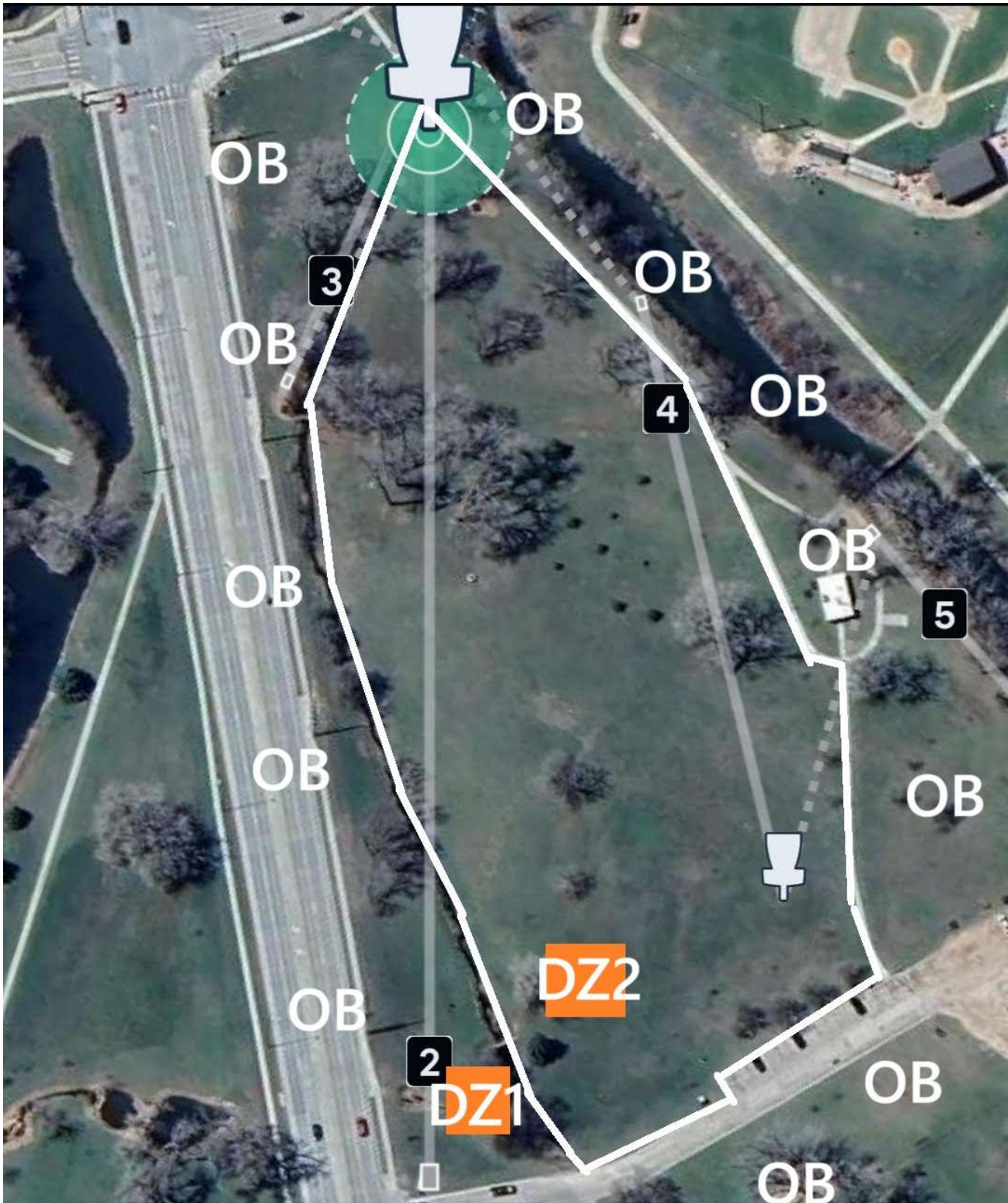
Par 3

Jackson Park

Hole	Teepad	Baskets	Distance	Par	Notes
2	Pro 2	Basket 3	830	4	TEE FROM OB. If you do not cross in bounds, proceed to DZ1 (normal teepad) with a one stroke penalty. If you do not cross in bounds from DZ1, proceed to DZ2 with a one stroke penalty. OB left of the creek or fully surrounded by water. OB sidewalk and beyond. OB marked line connecting creek to sidewalk.
3	Temp 3	Temp Basket 3	284	3	DOUBLE MANDO: If either mando is missed, proceed to the DZ with a one stroke penalty. OB if fully surrounded by water or right of the creek or marked line.
3A	Temp 3A	Temp Basket 3A	840	5	MANDO RIGHT of each marked tree. If mando is missed, proceed to the DZ with a one stroke penalty. OB creek and beyond.
3B	Temp 3B	Temp Basket 3B	521	4	DOUBLE MANDO between marked trees. If missed, proceed to DZ with a one stroke penalty. MANDO RIGHT of second marked tree down the fairway. If missed, proceed to DZ with a one stroke penalty. OB path and beyond right. OB creek.
4	Temp 4	Temp Basket 4	486	4	TEE FROM OB. If you do not establish in bounds, proceed to the DZ with a one stroke penalty. MANDO LEFT of marked tree. If missed, proceed to the DZ with a one stroke penalty. OB sidewalk and beyond.
5	Tee 5	Basket 5	348	3	OB creek and beyond. OB sidewalk and beyond.
6	Pro 6	Basket 6	395	3	OB creek and beyond.
7	Tee 7	Basket 7	312	3	
8	Tee 8	Basket 8	240	3	MANDO RIGHT of marked tree. If missed, proceed to the DZ with a one stroke penalty.
9	Tee 9	Basket 9	302	3	
10	Temp 10	Basket 10	250	3	OB if fully surrounded by water.
11	Pro 11	Basket 11	347	3	OB left of marked line. OB creek and beyond. The water between the marked line and the creek plays as casual water.

12	Tee 12	Basket 12	212	3	DOUBLE MANDO of marked trees. If missed, proceed to the DZ with a one stroke penalty.
Hole	Teepad	Baskets	Distance	Par	Notes
13	Tee 13	Basket 13	589	4	DOUBLE MANDO of marked trees. If missed, proceed to the DZ with a one stroke penalty.
14	Temp 14	Basket 14	483	4	MANDO RIGHT of marked tree. If missed, proceed to the DZ with a one stroke penalty.
15	Pro 15	Basket 15	292	3	OB creek and beyond.
16	Pro 16	Temp Basket 16	858	5	MANDO RIGHT of marked tree. If missed, proceed to the DZ with a one stroke penalty. OB creek and beyond. OB fence and beyond.
17	Temp 17	Temp Basket 17	529	4	OB line in front of the creek. ISLAND GREEN . No drop zone. If you cross OB, take from where you last crossed in bounds.
18	Tee 18	Basket 1	287	3	OB creek and beyond. OB marked line. OB deep.
		Total	8151 ft	68	





Hole 2

830 ft

Par 4



Hole 3

278 ft

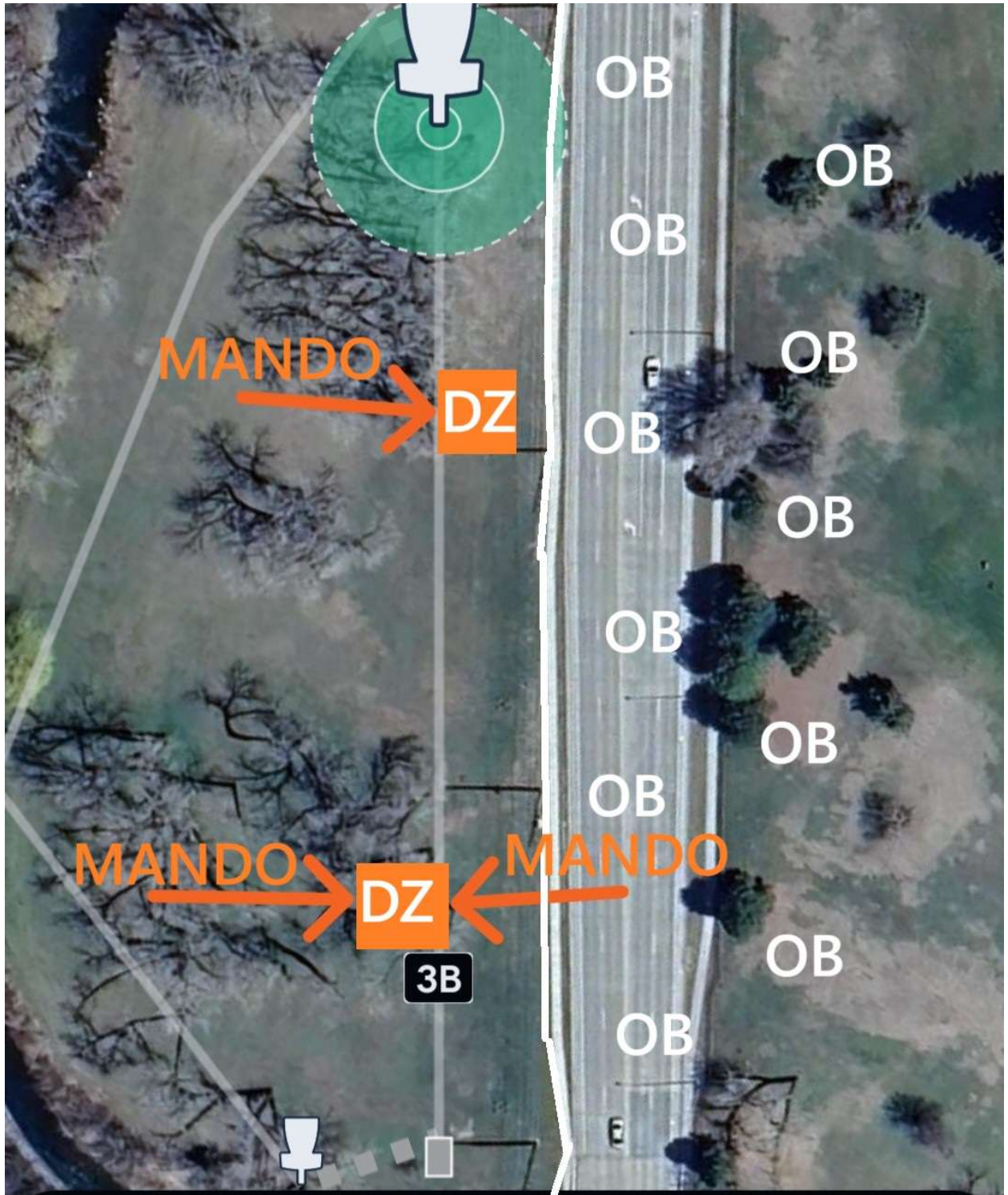
Par 3



Hole 3A

840 ft


Par 5



Hole 3B

521 ft

Par 4



Hole 4

486 ft

Par 4



Hole 5

348 ft


Par 3



Hole 6

395 ft

Par 4



Hole 7

312 ft


Par 3



Hole 8

240 ft

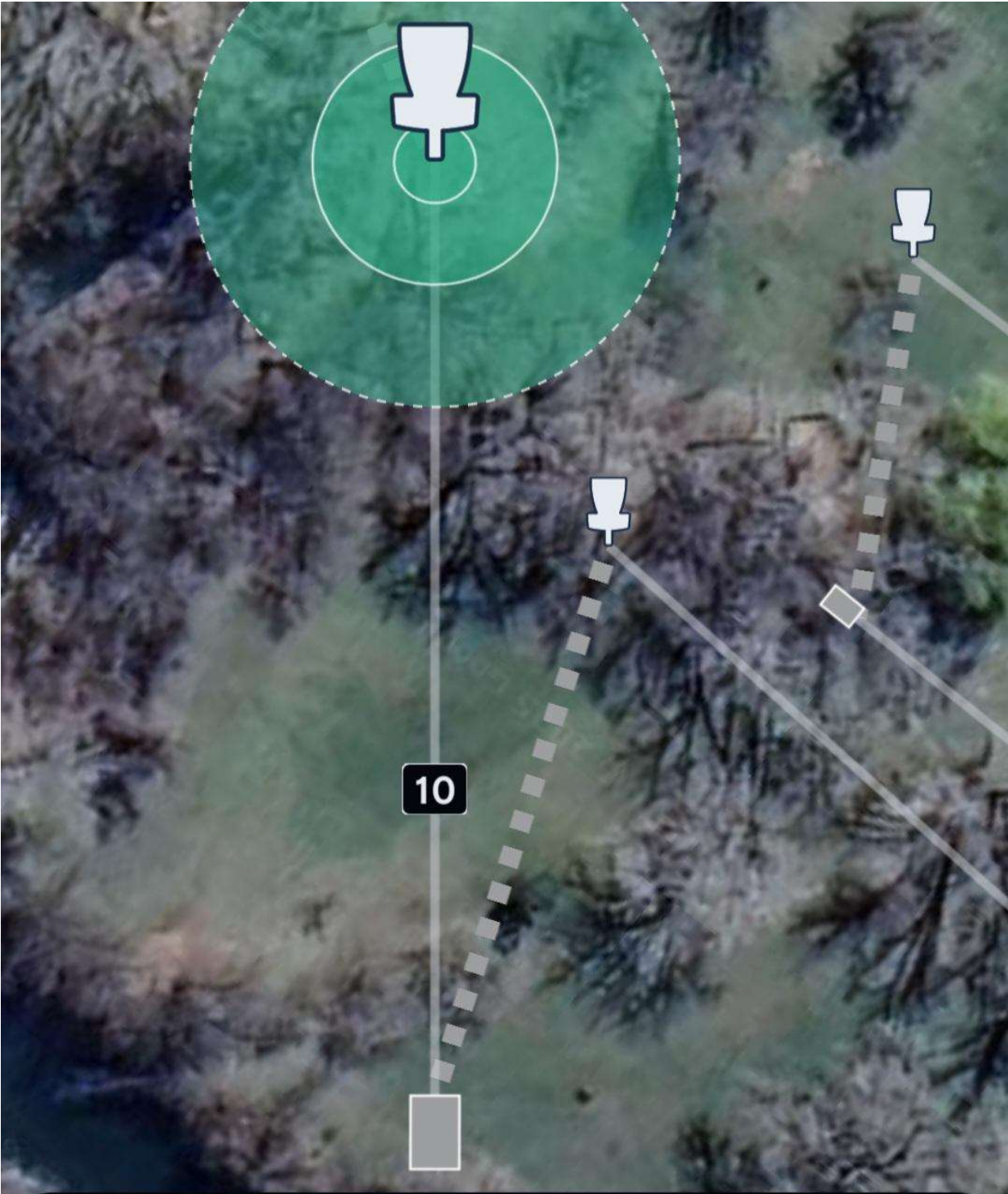
Par 3



Hole 9

302 ft

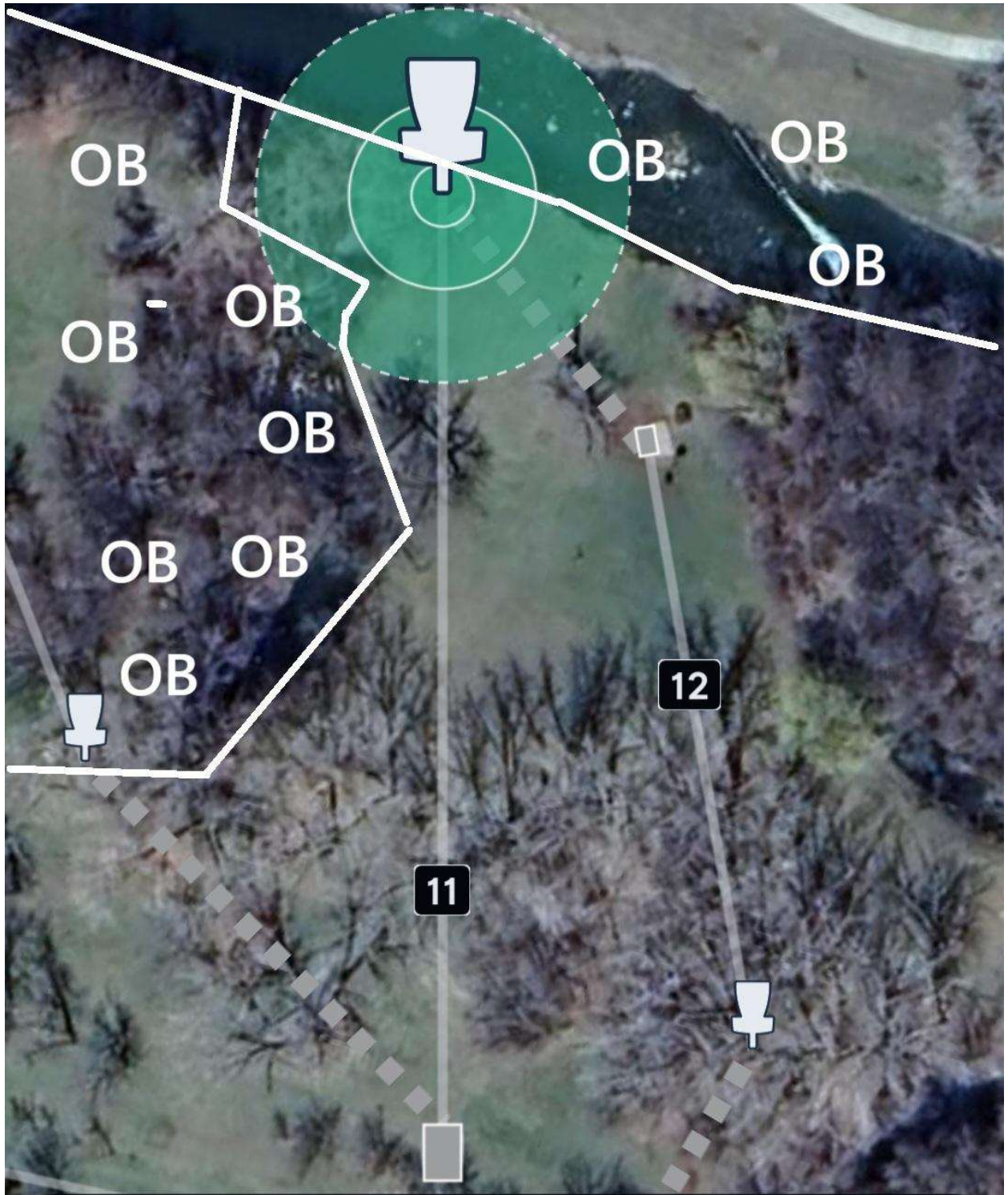
Par 3



Hole 10

250 ft

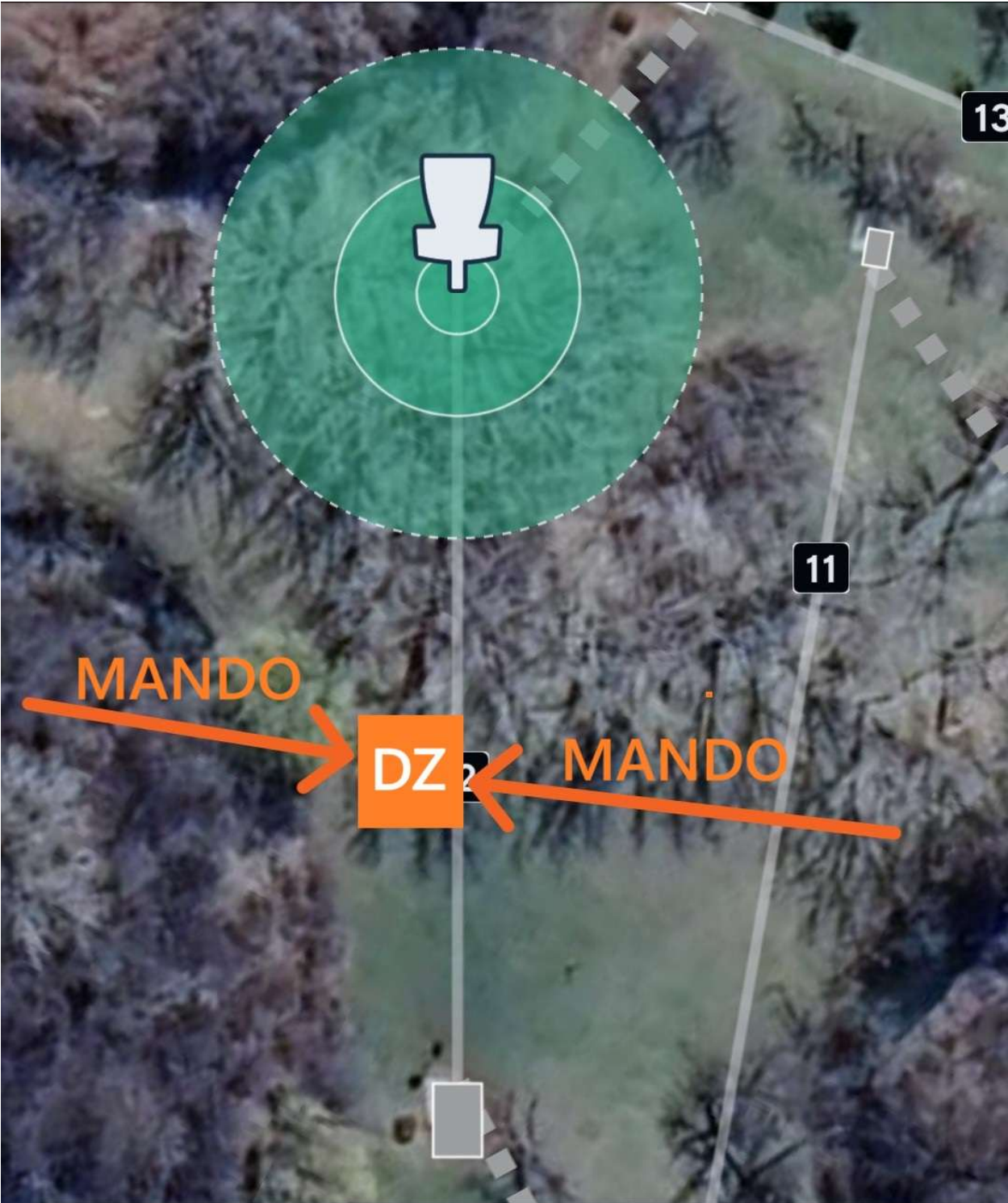
Par 3



Hole 11

347 ft


Par 3



Hole 12

212 ft

Par 3



Hole 13

589 ft

Par 4



Hole 14

483 ft


Par 4



Hole 15

292 ft

Par 3



Hole 16

858 ft

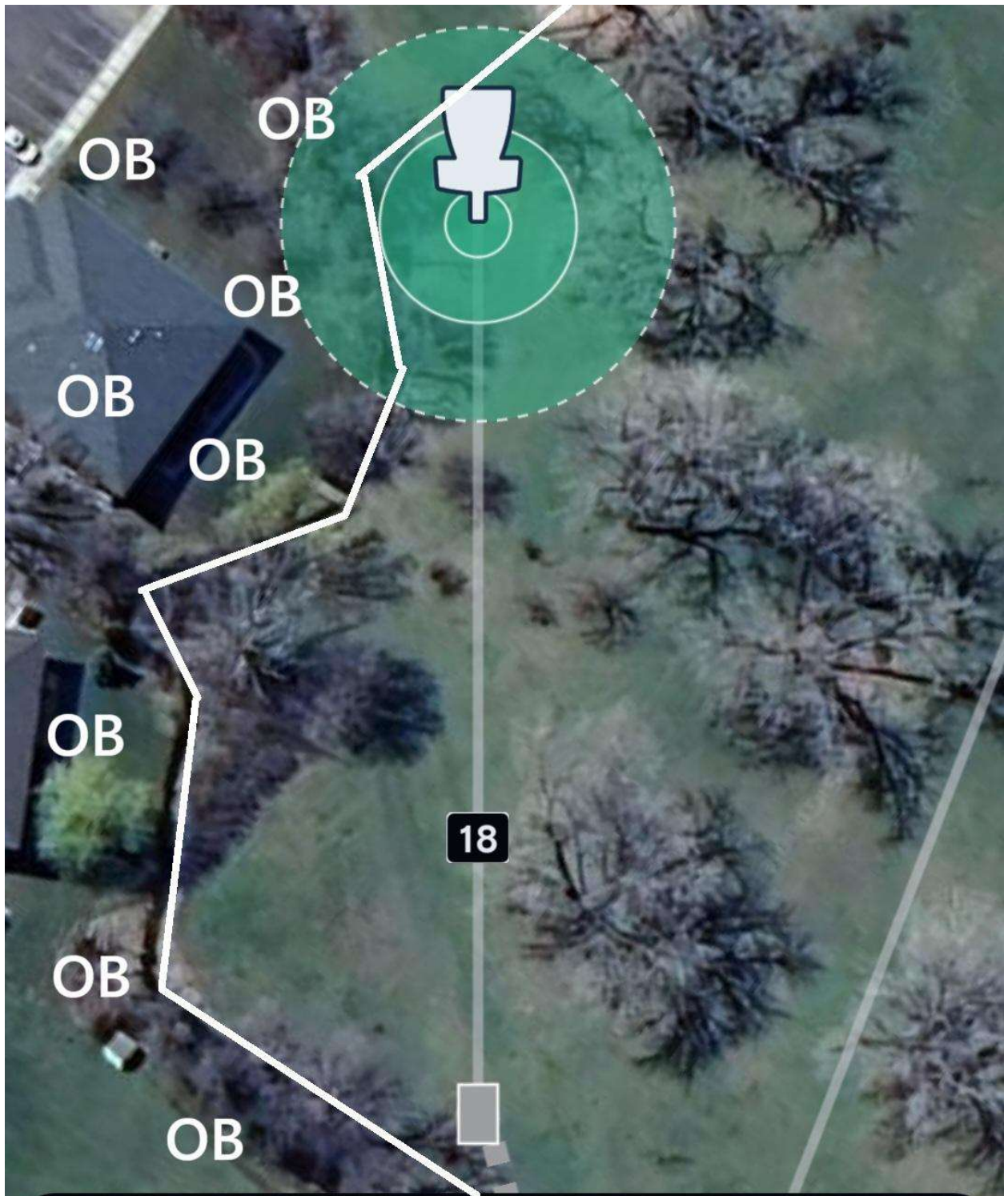
Par 5



Hole 17

529 ft

Par 4



Hole 18

287 ft

Par 3