

## Caddy Book: Battle in the Blue Ridge 2025 Round 2 - Creekside - August 16



Welcome to the Battle in the Blue Ridge. Here is the caddy book for the Creekside course used in round 2 for the All Ams Pool. Your course director is Devin Crosby. We cannot begin to express our thanks to Devin, and Tommy Landseadel, and John McDonald for letting us use this course, but also for maintaining such a beautiful piece of land!

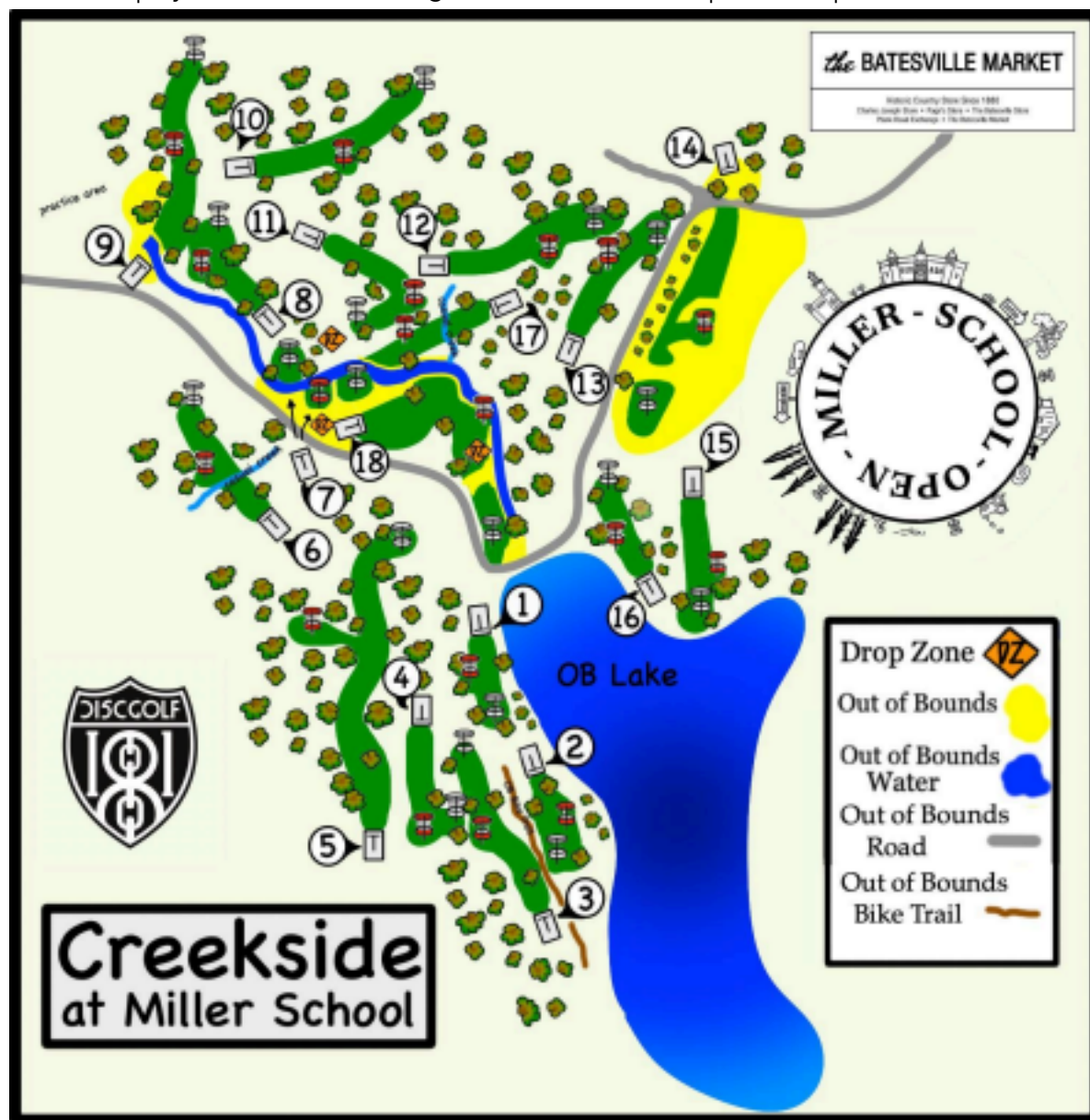
Parking for this event will be down by the lower athletic field.



The abbreviation "OB" is used to represent the out-of-bounds rules. There are instances of OB that apply consistently around the course:

- A. OB Gravel – There is a gravel road that runs on several holes on the course. If you are surrounded by gravel or across, your disc is out of bounds. Mark your lie up to a meter in-bounds off the OB line or play again from your original line. Proceed with a one stroke penalty.
- B. OB Wooden Stakes - Wooden stakes mark OB for hole 14. You may play normal OB rules taking a meter in from the OB.
- C. OB Creek/Lake – there is a lake and a creek running through the course that comes into play on several holes. For both creek and lake the disc must be completely surrounded by water. Proceed to the Drop Zone for indicated holes. On all others, mark your lie up to a meter in-bounds off of OB or play again from your original lie. Proceed with a one stroke penalty.
- D. OB Yellow Rope - There is yellow rope marking OB on holes near the creek or slopes to better define the outbounds and to provide a safer lie. Holes 7, 8 ,9, 17 and 18 have yellow rope. Normal OB rules apply if beyond the yellow rope. Yellow flags are used to indicate where the rope is on some holes but the rope defines the OB.
- E. OB Bike/Walking Path - There is a bike/walking trail that runs between holes 2 and 3. If the disc is completely surrounded by the trail or beyond it is OB.
- F. Yellow Jackets and Wasps - We have not seen nearly as many this year, but it is that time of year. Look out for orange flags that mark known nests as well as any other. Players can mark a new lie on














the line of play, farther from the target, and at the nearest point that provides relief.



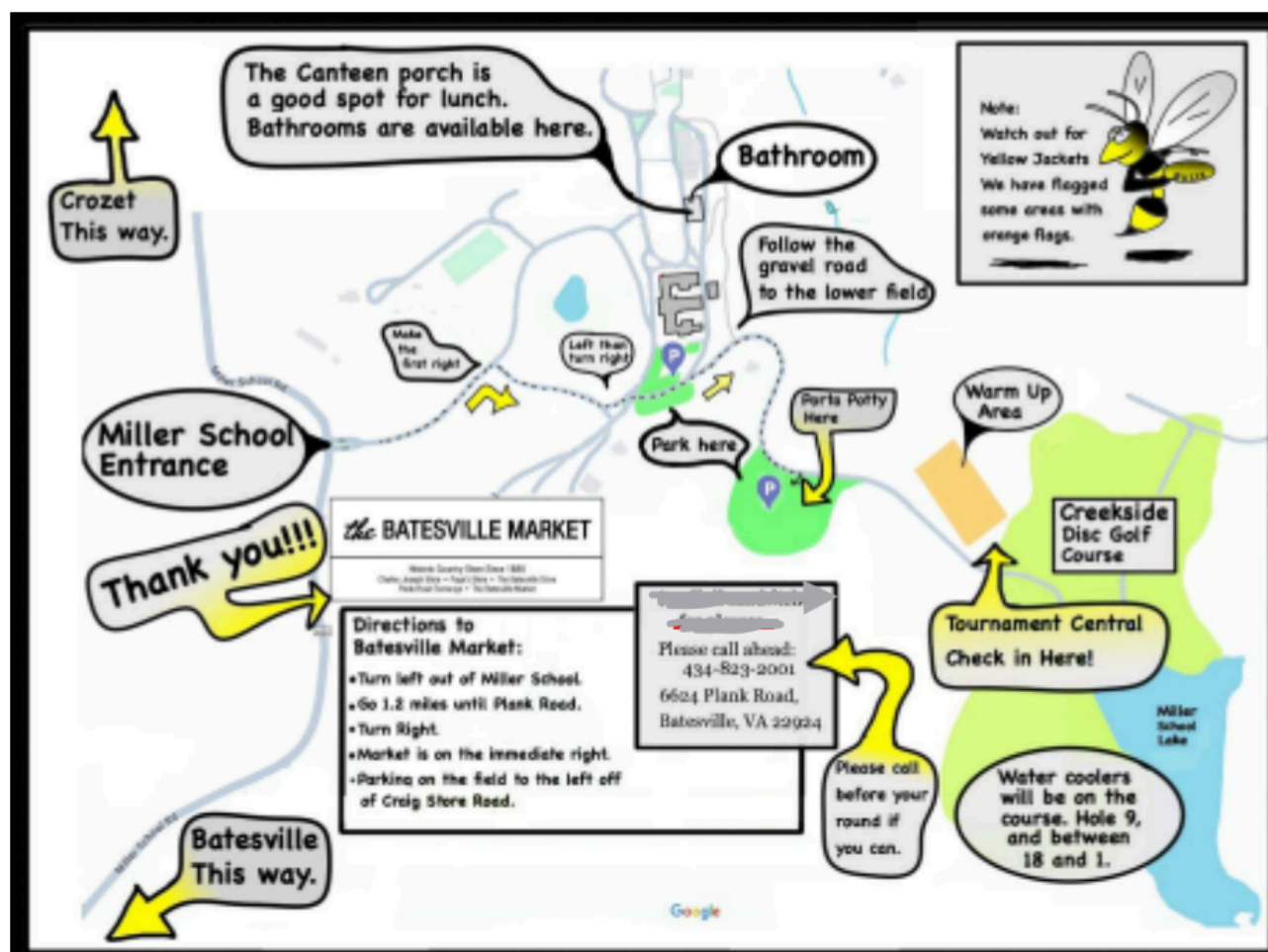
### Layout for all divisions

- Red Devil- Main Tee to Short Pin (Red)
- Maverick- Main Tee to Long Pin (Silver)

- Hole 1- ▶ Maverick: Par 3 (215 feet)  
Notes: OB Lake. Teepad is located above the beach.
- Hole 2- ▶ Red Devil: Par 3 (195 feet)  
Notes: OB Lake.
- Hole 3- ▶ Maverick: Par 4 (463 feet)
- Hole 4- ▶ Red Devil: Par 3 (205 feet)
- Hole 5- ▶ Red Devil: Par 5 (565 feet)

- Hole 6-  Maverick: Par 3 (208 feet)  
Notes: OB gravel road. Small creek is casual. Players may take optional relief behind the casual creek in line with the basket at the closest available point with safe footing.
- Hole 7-  Red Devil: Par 3 (187 feet)  
Notes: Teeing from OB. Short of the creek OB is defined by yellow rope. On the green side, the disc is OB if surrounded by water. If OB play from last in bounds or re-throw with a penalty. Must re-tee if the disc fails to cross in bounds.
- Hole 8-  Maverick: Par 3 (280 feet )  
Notes: OB Creek defined as surrounded by water. OB across yellow rope.
- Hole 9-  Red Devil: Par 4 (310 feet)  
Notes: Teeing from OB. OB marked by a yellow rope line. If the disc fails to cross in bounds on the tee shot, the player must re-tee.
- Hole 10-  Maverick: Par 3 (321 feet)
- Hole 11-  Red Devil: Par 3 (175 feet)
- Hole 12-  Maverick: Par 4 (444 feet)  
Notes: If no volunteer spotter please provide a spotter on the card to stand up the fairway.
- Hole 13-  Red Devil: Par 3 (242 feet)  
Notes: OB Road
- Hole 14-  Red Devil: Par 4 (380 feet)  
Notes: Please provide a spotter on the card to stand up the fairway. Teeing from OB. Re-tee if drive fails to cross in bounds. Stakes mark the OB along the entire boundary of the fairways and greens. Normal OB rules for all shots on this hole.
- Hole 15-  Maverick: Par 3 (361 feet)  
Notes: OB Lake. For all OB tee shots and lost discs proceed to DZ with penalty.
- Hole 16-  Red Devil: Par 3 (194 feet)  
Notes: OB Lake, OB Road
- Hole 17-  Maverick: Par 4 (411 feet)  
Notes: Yellow rope defines OB left side of the fairway. Maverick green plays like an island. Yellow rope marks the far side of the island boundary. The short side of the island is the creek. For the short section, the disc is OB if surrounded by water. OB, play from where the disc was last in bounds.  
  
Players may take casual relief from ravine/ditch in the fairway.
- Hole 18-  Red Devil: Par 4 (317 feet)  
Notes: OB road, OB creek defined by yellow rope down the left side of the fairway and into spillway leading towards the Maverick basket. OB play where last in bounds, or rethrow from previous lie with penalty. Red Devil- Green plays as an island. Normal OB rules apply.

**Playoffs for 1st place will be from Holes 18, 17, 7 on loop.**



**MILLER SCHOOL**  
of **ALBEMARLE**