



 DISC GOLF PRO TOUR **JOMEZPRO** 
SERIES

CADDIE BOOK

MPO

FPO

SHELTON SPRINGS

Shelton, WA

JOMEZPRO
SERIES

SHELTON SPRINGS

DISC GOLF COURSE



- Spectator Parking
- Restricted Parking
- Public Restrooms
- Player Restrooms
- Entry Checkpoint
- Vendors
- Food/Drink
- Tournament Central
- Gen. Admission Spectating

- Trees
- Paths
- Dirt
- Buildings
- Roads
- Dirt Roads

- FPO
- MPO
- Tees
- Hole
- 12
- Basket



E. BROCKDALE RD.



SHELTON SPRINGS

Shelton, WA

JOMEZPRO
SERIES

HOLE	1	2	3	4	5	6	7	8	9	OUT	
PAR	5	3	4	3	3	3	3	4	3	31	MPO
Dist. (ft.)	990	330	615	325	445	415	315	520	285	4,240	
PAR	5	3	4	3	3	4	3	4	3	32	FPO
Dist. (ft.)	790	295	535	325	345	560	290	505	285	3,930	

HOLE	10	11	12	13	14	15	16	17	18	IN	TOT	
PAR	4	5	4	3	3	4	3	3	4	33	64	MPO
Dist. (ft.)	679	1,111	765	420	412	770	400	330	700	5,587	9,827	
PAR	4	5	4	3	3	4	3	3	4	33	65	FPO
Dist. (ft.)	535	888	600	310	360	540	360	255	635	4,483	8,413	

GENERAL RULES & NOTES

- **2-METER RULE:** The 2-meter rule is not in effect.
- **COURSE MARKINGS:** Areas of the course will be marked in colored paint as follows: OB lines will be marked in WHITE paint; HAZARD lines will be YELLOW; MANDATORY LINES and DROP ZONES will be marked in ORANGE; Defined CASUAL areas will be marked in BLUE; REQUIRED RELIEF AREAS will be marked in RED; Areas designated to be of SAFETY concern will be marked in PINK.
- **OUT OF BOUNDS:** OB areas (including water) are primarily defined by a white marked line or white string/rope. Where present, white OB stakes may be used as a visual aid. As is standard, the line itself is considered OB. (806.02)
- **OB WATER:** For any area of water designated as OB that is not marked with a marked line or rope, a disc coming to rest surrounded by water is considered OB. (This does NOT apply to discs coming to rest surrounded by water within a designated REQUIRED RELIEF AREA or noted as casual.)
- **HAZARD AREAS:** Certain designated areas are played as HAZARDS and are defined by a yellow marked line. The marked line is considered to be part of the HAZARD. If a disc comes to rest within a HAZARD, the resulting lie is played plus one penalty throw. (806.05)
- **CASUAL WATER:** Players may obtain relief from unmarked casual areas of standing water per PDGA Rule 806.03.
- **AD WALLS:** Ad walls that are parallel to an OB line DO NOT serve as the OB line. The OB line will be defined by a marked line or rope running in front of and parallel to the walls. The minimum distance between the walls and OB line is 1 meter.
- **DROP ZONES:** Drop Zones (DZ) may be provided for certain shots that come to rest OB. Unless otherwise specified, players may re-throw from (1) their previous lie (or tee), (2) from where the disc was last in-bounds, OR (3) from the provided marked Drop Zone area. One penalty throw is assessed no matter which option is chosen. In certain cases, proceeding to the DZ is mandatory after an OB throw. Where this is the case, it has been noted and a PDGA rules waiver has been obtained.
- **MANDATORY ROUTES:** Mandatory Routes are played according to PDGA Rule 804.01. An arrow will be affixed to an object defining the left, right, or bottom boundary of the restricted plane by pointing to the side of the object opposite the restricted plane— that is, the arrow indicates the side of the object where the disc is permitted to fly. The restricted plane continues away from the marked object, as indicated by an orange marked line, and continues in the same direction of the line to infinity. Likewise, the restricted plane extends

vertically from the marked line to infinity. If part of a thrown disc clearly enters into a restricted plane in play for the hole, the player receives one penalty throw. The lie for the next throw is restricted to the DROP ZONE for that MANDATORY, unless otherwise specified. In any case where a DZ for a given Mandatory is more than 10 m from the Mandatory Object, or if the next lie after missing the Mandatory is restricted to a location other than a DZ, it will be noted and a PDGA rules waiver has been obtained.

- **CASUAL AREAS:** Any appropriate areas, such as wet areas, or areas that could be potentially unstable or unsafe to establish a stance, etc., will be marked in BLUE and played as CASUAL AREAS. If an area is marked at the beginning of a round it will remain marked for the entire round. Per PDGA Rule 806.03, "(A.) A casual area is an area designated by the director which allows for optional relocation without penalty. A player may choose to take relief if their lie is in that area. (B.) By default, any body of water that is in-bounds and has not been explicitly declared by the Director to be in play is a casual area."
- **CASUAL OBSTACLES:** Per the PDGA Competition Manual section 4.08 (C), spectator stakes and ropes that are in-bounds have been designated as casual obstacles, and may be moved and replaced. If these objects are not replaced, the player incurs a one-stroke penalty.
- **REQUIRED RELIEF AREAS:** Any appropriate areas, such as active wildlife dens, insect nests, unsafe areas, etc., will be marked in RED and played as REQUIRED RELIEF. These areas may be added or removed during the event based on the discretion of the Tournament Director. If an area is marked at the beginning of a round it will remain marked for the entire round. Per PDGA Rule 806.04, "(B) A Required Relief area is considered and played as an out-of-bounds area with the exception that... (1) the player does not receive a penalty throw, and (2) ...may not take optional line of play relief without penalty."

- **PLAYER GUESTS:** Players are responsible for friends or family who are spectators and who attempt to join the playing group in violation of CM 4.03.G. Players will receive courtesy violation penalties under 812.C if this occurs.
- **TIEBREAK PROCEDURE:** In the event of a tie for first place after the scheduled rounds of play, a winner will be determined by a sudden death playoff on holes 18 and 1 repeating until a winner is determined.

HOLE-SPECIFIC NOTES

HOLE 1

OB: Marked area far left (shared with hole 18); Road right and beyond; Marked tall grass area right.

HAZARD: Marked tall grass area left.

HOLE 2

OB: Path long and beyond.

HOLE 3

OB: Path left and beyond.

MANDATORY: Discs must not enter restricted plane left of marked tree. If MANDATORY is missed, proceed to DZ +1 penalty throw.

HOLE 4

MANDATORY: Discs must not enter restricted plane left of marked tree. If MANDATORY is missed, proceed to DZ +1 penalty throw.

HOLE 5

OB: Marked area left; Road right and beyond.

HOLE 6

OB: Marked area left

HOLE 8

OB: Marked path & long cut area left and beyond.

HAZARD: Marked area short/right of green.

MANDATORY: Discs must not enter restricted plane right of marked tree. If MANDATORY is missed, proceed to DZ (Red Tee) +1 penalty throw.

HOLE 9   

OB: All area outside of marked ISLAND GREEN.

DROP ZONE: After any tee shot coming to rest OB, player must proceed to DZ +1 penalty throw. Standard OB rules apply on all subsequent throws.


HOLE 10   

OB: Sidewalk right and beyond.

MANDATORY: Discs must not enter restricted plane left of marked tree. If MANDATORY is missed, proceed to DZ +1 penalty throw.

HOLE 18

OB: Marked line right and beyond.





SHELTON SPRINGS
Shelton, WA

HOLE MAPS LEGEND

- | | | | |
|--|----------------------|--|----------------------------|
| | OB Water | | Open Area |
| | OB Area | | Dirt Areas / Forest Floor |
| | Hazard Area | | Cement Areas |
| | Casual Area | | Paved Areas / Parking Lots |
| | Relief Area | | General Water |
| | Rough / Marsh | | Trees / Canopy |
| | Dirt Paths / Roads | | Bushes / Brush |
| | Roads | | Evergreens |
| | Sidewalks/Cart Paths | | |
| | Poles/Stumps | | |
-
- | | | | |
|--------|----------|------------------------|--|
| to pin | from tee | | |
| | | Distance Markers (ft.) | |
| | | Basket (MPO/FPO) | |
| | | Tee Box (MPO/FPO) | |
| | | Raised Baskets | |
| | | Other Tee Boxes | |
| | | Other Baskets | |
-
- | | | |
|--|--|------------------------------------------------------------------------------------------------------|
| | | Hole Shape Swath |
| | | Measuring reference to indicate landing zone deviation from center line of play to achieve C1 or C2. |
| | | Mandatory Line |
| | | Drop Zone |
| | | Fences / Walls / Barriers |
| | | Buildings / Obstructions |
| | | Light Posts/Poles |

SHELTON SPRINGS

1

JOMEZPRO
SERIES

DISC GOLF
PRO TOUR

PGA

FPO

PAR

5

DISTANCE

790

FEET

240.8m



RULES & NOTES

OB: Marked area far left (shared with hole 18); Road right and beyond; Marked tall grass area right.

HAZARD: Marked tall grass area left.



DISCRAFT

JOMEZPRO
SERIES

SHELTON SPRINGS

2

JOMEZPRO SERIES

DISC GOLF PRO TOUR

PGA

FPO

PAR

3

DISTANCE

295


FEET

89.9 m



RULES & NOTES

OB: Path long and beyond.



DISCRAFT

JOMEZPRO SERIES

T

T

SHELTON SPRINGS

3

JOMEZPRO
SERIES

DISC GOLF
PRO TOUR

FPO

PAR

4

DISTANCE

535

FEET

163.1 m



RULES & NOTES

OB: Path left and beyond.

MANDATORY: Discs must not enter restricted plane left of marked tree. If MANDO is missed, proceed to DZ +1 penalty throw.



DISCRAFT

JOMEZPRO
SERIES

T

SHELTON SPRINGS

4

JOMEZPRO
SERIES

DISC GOLF
PRO TOUR

PDGA

MPO

FPO

PAR

3

DISTANCE

325

FEET

99.1 m



RULES & NOTES

MANDATORY: Discs must not enter restricted plane left of marked tree. If MANDO is missed, proceed to DZ +1 penalty throw.



SHELTON SPRINGS

5

JOMEZPRO
SERIES

DISC GOLF
PRO TOUR

PGA

FPO

PAR

3

DISTANCE

345

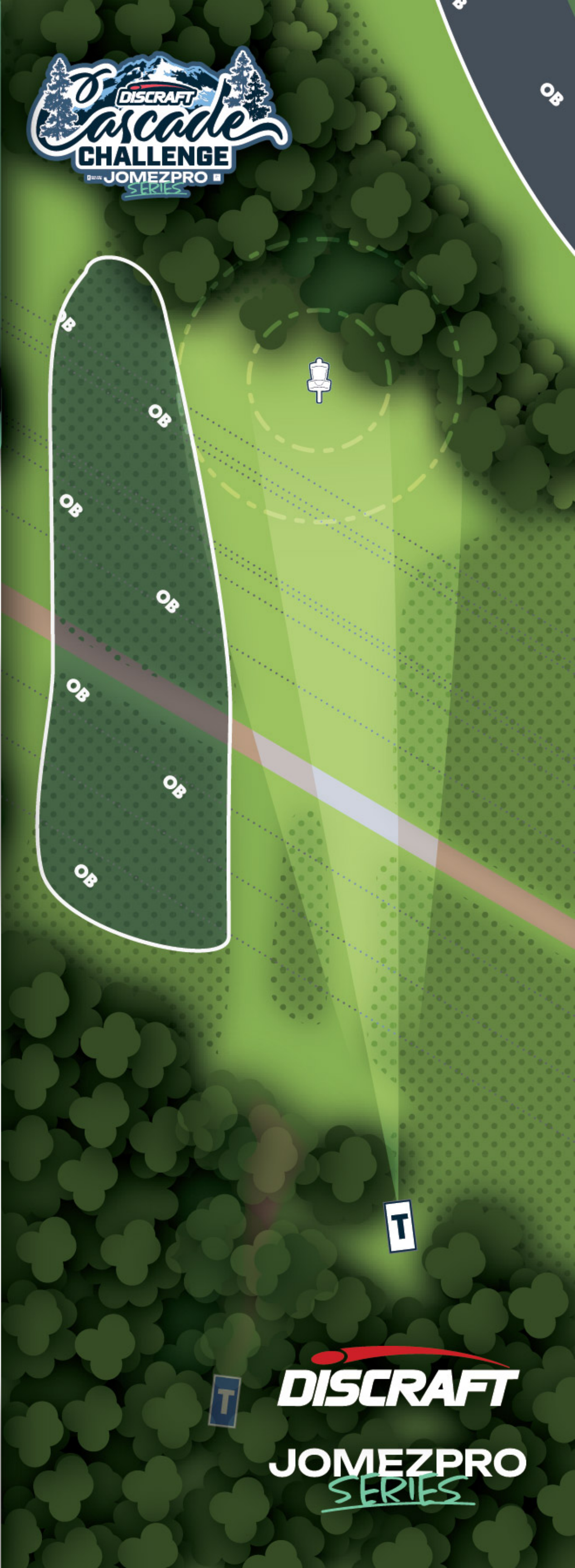
FEET

105.2m



RULES & NOTES

OB: Marked area left; Road right and beyond.



DISCRAFT
JOMEZPRO
SERIES

SHELTON SPRINGS

6

JOMEZPRO
SERIES

DISC GOLF
PRO TOUR

PGA

FPO

PAR

4

DISTANCE

560


FEET

170.7 m



RULES & NOTES

OB: Marked area left



DISCRAFT

JOMEZPRO
SERIES

T

SHELTON SPRINGS

7

JOMEZPRO
SERIES

DISC GOLF
PRO TOUR

PGA

FPO

PAR

3

DISTANCE

290

FEET

88.4 m



T

T

DISCRAFT
JOMEZPRO
SERIES

SHELTON SPRINGS

8

JOMEZPRO
SERIES

DISC GOLF
PRO TOUR

PGA

FPO

PAR

4

DISTANCE

505

FEET

153.9 m



RULES & NOTES

OB: Marked path & long cut area left and beyond.

HAZARD: Marked area short/right of green.

MANDATORY: Discs must not enter restricted plane right of marked tree. If MANDO is missed, proceed to DZ (Red Tee) +1 penalty throw.



DISCRAFT

JOMEZPRO
SERIES

SHELTON SPRINGS

9

JOMEZPRO SERIES

MPO

FPO

PAR

3

DISTANCE

285

FEET

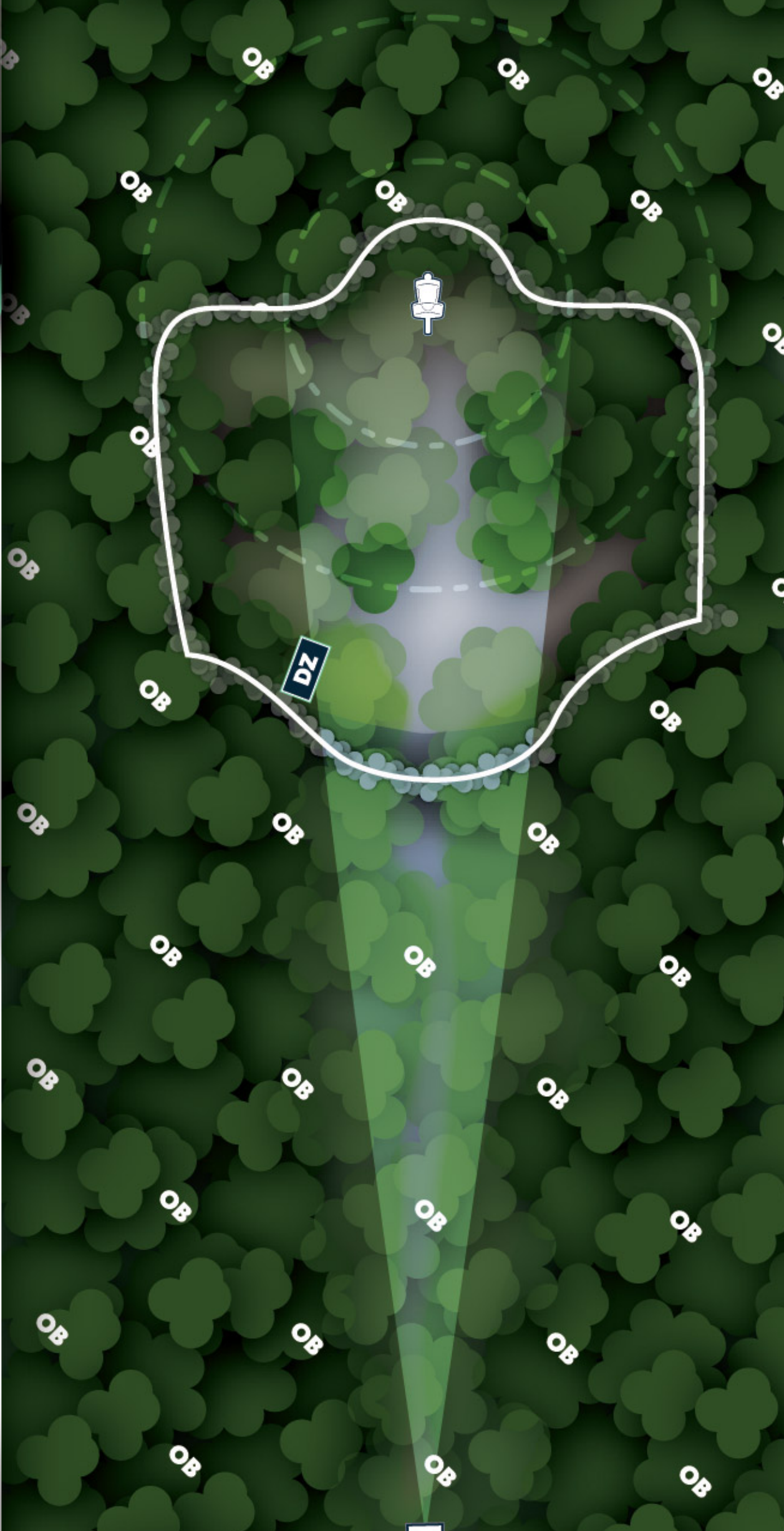
86.9 m



RULES & NOTES

OB: All area outside of marked ISLAND GREEN.

DROP ZONE: After any tee shot coming to rest OB, player must proceed to DZ +1 penalty throw. Standard OB rules apply on all subsequent throws.



DISCRAFT

JOMEZPRO SERIES

SHELTON SPRINGS

10

JOMEZPRO
SERIES

DISC GOLF
PRO TOUR

PGA

FPO

PAR

4

DISTANCE

535

FEET

163.1 m



RULES & NOTES

OB: Sidewalk right and beyond.

MANDATORY: Discs must not enter restricted plane left of marked tree. If MANDO is missed, proceed to DZ +1 penalty throw.



M

T

DISCRAFT

JOMEZPRO
SERIES

T

OB

OB

OB

OB

SHELTON SPRINGS

11

JOMEZPRO
SERIES

DISC GOLF
PRO TOUR

PGA

FPO

PAR

5

DISTANCE

888

FEET

270.6m



DISCRAFT
JOMEZPRO
SERIES

SHELTON SPRINGS

12

JOMEZPRO
SERIES

DISC GOLF
PRO TOUR

PGA

FPO

PAR

4

DISTANCE

600

FEET

182.9 m



DISCRAFT

JOMEZPRO
SERIES

SHELTON SPRINGS

13

JOMEZPRO
SERIES

DISC GOLF
PRO TOUR

PGA

FPO

PAR

3

DISTANCE

310

FEET

94.5 m



14



T

T

DISCRAFT
JOMEZPRO
SERIES

SHELTON SPRINGS

14

JOMEZPRO
SERIES

DISC GOLF
PRO TOUR

PGA

FPO

PAR

3

DISTANCE

360

FEET

109.7 m



DISCRAFT

JOMEZPRO
SERIES



SHELTON SPRINGS

15

JOMEZPRO
SERIES

DISC GOLF
PRO TOUR



FPO

PAR

4

DISTANCE

540

FEET

164.6 m



T

DISCRAFT

JOMEZPRO
SERIES

SHELTON SPRINGS

16

JOMEZPRO
SERIES

DISC GOLF
PRO TOUR

PGA

FPO

PAR

3

DISTANCE

360

FEET

109.7 m



JOMEZPRO
SERIES



DISCRAFT

JOMEZPRO
SERIES

SHELTON SPRINGS

17

JOMEZPRO
SERIES

DISC GOLF
PRO TOUR

PGA

FPO

PAR

3

DISTANCE

255

FEET

77.7 m



DISCRAFT
JOMEZPRO
SERIES

SHELTON SPRINGS

18

JOMEZPRO
SERIES

DISC GOLF
PRO TOUR

PGA

FPO

PAR

4

DISTANCE

635

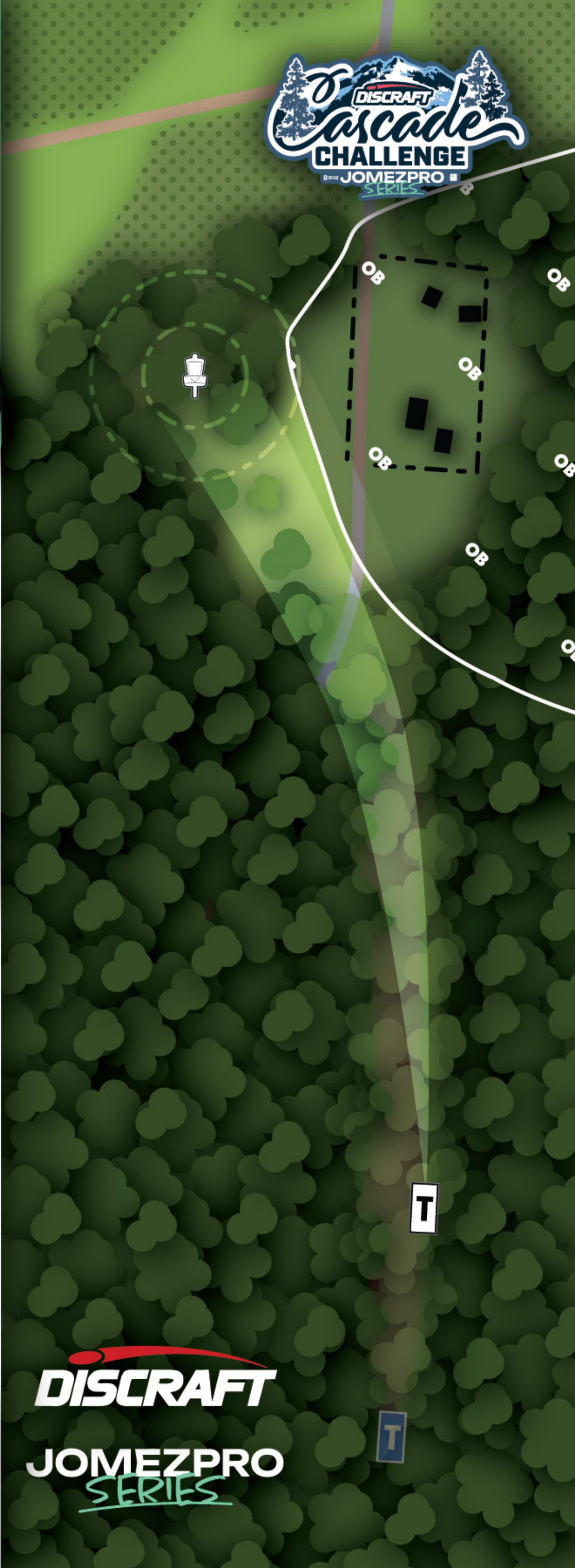
FEET

193.5 m



RULES & NOTES

OB: Marked line right and beyond.



DISCRAFT

JOMEZPRO
SERIES