



BIGFOOT FLING

Christopher Creek, AZ

6TH ANNUAL | 5.02.2026

2026 CADDIE BOOK

MOUNTAIN MEADOW RANCH DISC GOLF COURSE

TOURNAMENT DIRECTORS

QUESTIONS: DURING TOURNAMENT PLAY CALL NATHAN



TODD MOWEN
602-570-4011



NATHAN NUTTER
602-690-5244



MARTY COPLEA
602-751-8388

Hole Maps Legend

- | | | | |
|--|---------------|--|------------------|
| | Trees | | OB Water |
| | Tee Pads | | Hazard |
| | Baskets | | Forest Floor |
| | Hole Shape | | Open Area |
| | Rocks | | Buildings |
| | OB Area | | Dirt Path / Road |
| | Casual Relief | | Drop Zone |
| | | | Mandatory |

TOURNAMENT SPONSORS

Thank you!



Steve Tolo



Mountain Meadow Ranch Course Layout

See hole breakdown PDFs for Rules & Notes



5.02.2026



6TH ANNUAL

MOUNTAIN MEADOW RANCH

Holes	1	2	3	4	5	6	7	8	9	OUT	10	11	12	13	14	15	16	17	18	19	IN	TOT
Pars	3	3	3	4	3	4	3	3	3	29	4	3	3	3	3	3	5	3	4	4	32	64
Dist. ft.	279	348	384	535	255	438	426	165	235	3065	516	156	220	235	288	270	717	312	486	705	3905	6970

RULES & NOTES

KEEP PACE WITH THE CARD AHEAD OF YOU | NO TWO METER RULE

- Hole 1**
Left string line and beyond is OB.
- Hole 2**
Double mando between the 2 marked trees. If mando is missed, or if disc doesn't cross in bounds off the tee, proceed to drop zone. If drive crosses inbounds, but lands OB, play where it was last inbounds. String line right, behind the basket and beyond are OB.
- Hole 3**
Creek behind the basket and beyond is OB. ***You're crossing hole 18's fairway. Look for players before throwing and be aware of incoming discs.***
- Hole 4**
String line left and beyond is OB.
- Hole 5**
Creek water line and beyond is OB. If your disc is surrounded by water, you're OB. Play where you last crossed in bounds with up to 2 meter relief from water line.
- Hole 6**
Creek is OB. If your disc is surrounded by water, you're OB. Play where you last crossed in bounds with up to 2 meter relief from water line.
- Hole 7**
Fence line and beyond is OB. The OB line is distinguished as where the fence poles go into the ground. Players may take up to 2 meters of relief from the barbed wire fence.
- Hole 8**
Tee to string line is inbounds. String line to the water line on basket side of creek is OB (East side of Creek). If your disc is surrounded by water, you're OB. All tee shots that land OB proceed to the Drop Zone. All subsequent shots play last inbounds.
- Hole 9**
From tee to string line is inbounds. Between string line to log line is hazard. Inside the log island is inbounds. If discs lands in the hazard, you play where your disc lies, assessed with one stroke penalty.
- Hole 10**
Creek water line and beyond is OB. If your disc is surrounded by water, you're OB. Play where you last crossed in bounds with up to 2 meter relief from water line.
- Hole 11**
Creek water line and beyond is OB. If your disc is surrounded by water, you're OB. Play where you last crossed in bounds with up to 2 meter relief from water line.
- Hole 12**
- Hole 13**
- Hole 14**
- Hole 15**
Fence line and beyond is OB. The OB line is distinguished as where the fence poles go into the ground. Players may take up to 2 meters relief from barbed wire fence.
- Hole 16**
Please wait to tee off until players are past old 14's tee pad in middle of fairway (Blind off tee) or if available, spotter gives you the green flag.
- Hole 17**
- Hole 18**
- Hole 19**
Mando right of marked tree. String line left before the mando tree marks the no-fly zone. If disc breaks this plane, you have missed the mando and proceed to DZ. String line left after the mando and beyond is OB. ***You're crossing hole 3's fairway.



BIGFOOT FLING

Christopher Creek, AZ
MOUNTAIN MEADOW RANCH

1
HOLE

PAR

3

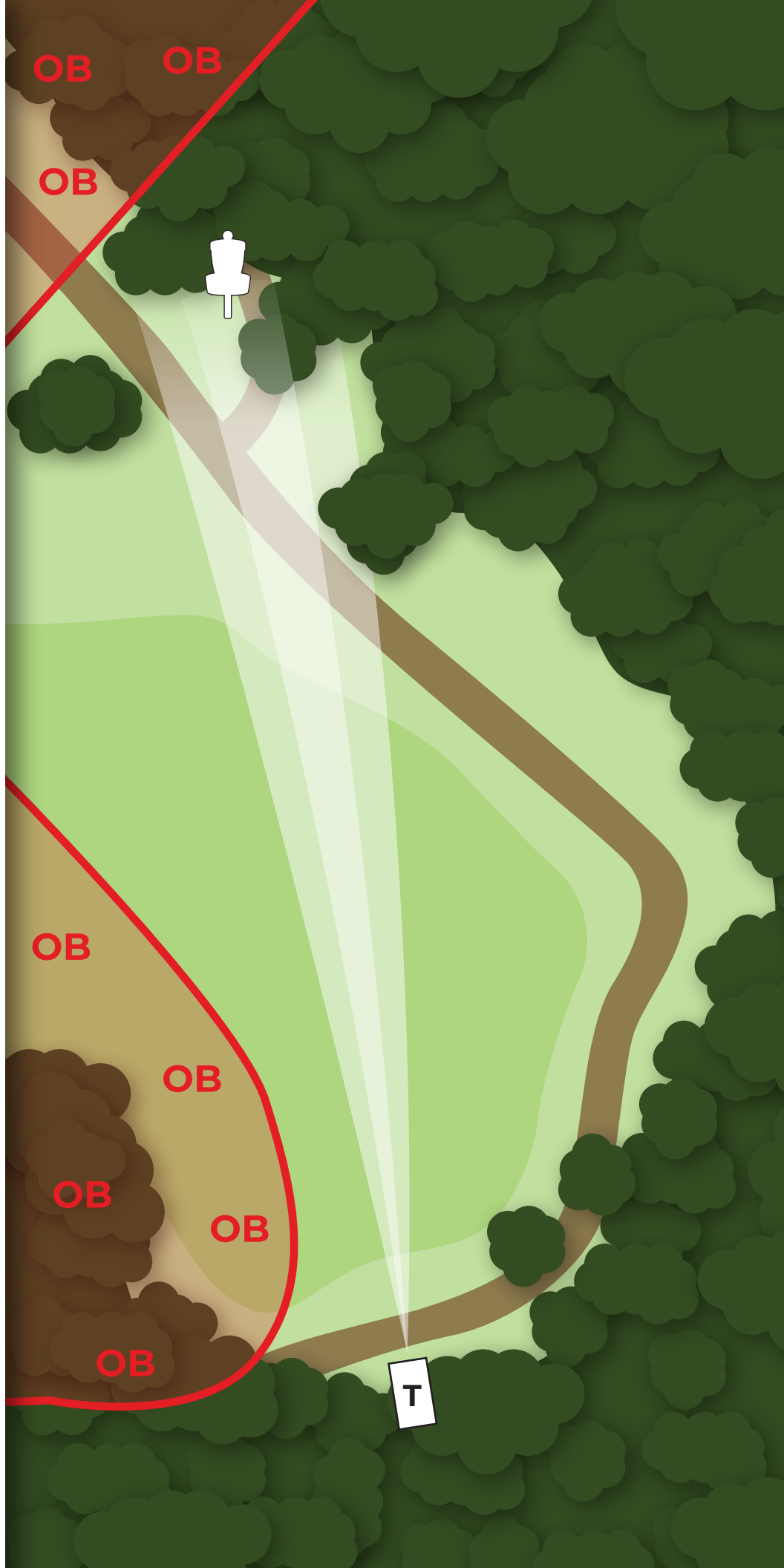
279
FEET

TOURNAMENT
SPONSORS



RULES & NOTES

Left string line and
beyond is OB.





BIGFOOT FLING

Christopher Creek, AZ
MOUNTAIN MEADOW RANCH

2

HOLE

PAR

3

348

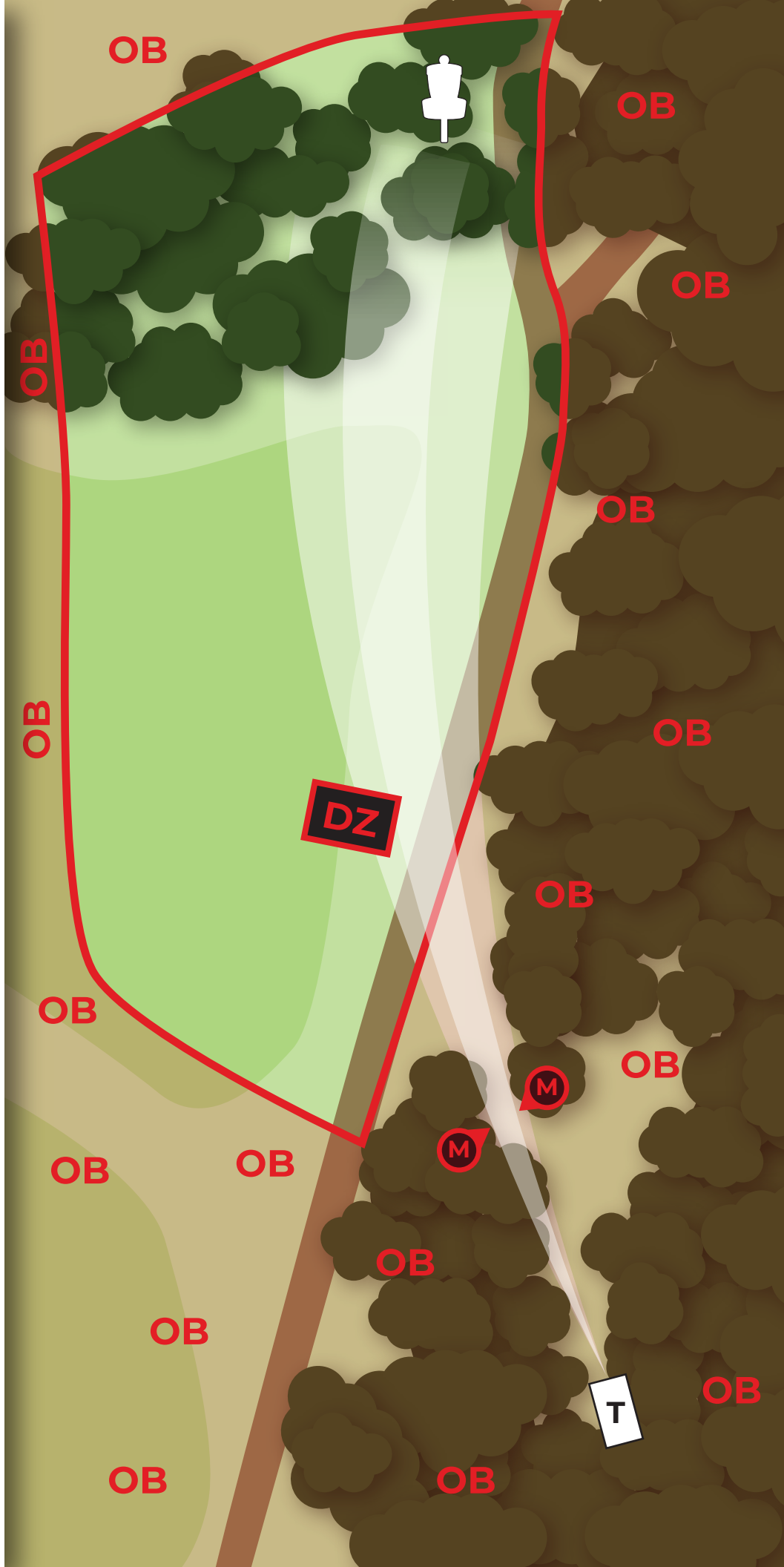
FEET

TOURNAMENT
SPONSORS



RULES & NOTES

Double mando between the 2 marked trees. If mando is missed, or if disc doesn't cross in bounds off the tee, proceed to drop zone. If drive crosses inbounds, but lands OB, play where it was last inbounds. String line right, behind the basket and beyond are OB.





BIGFOOT FLING

Christopher Creek, AZ

MOUNTAIN MEADOW RANCH

3
HOLE

PAR

3

384
FEET

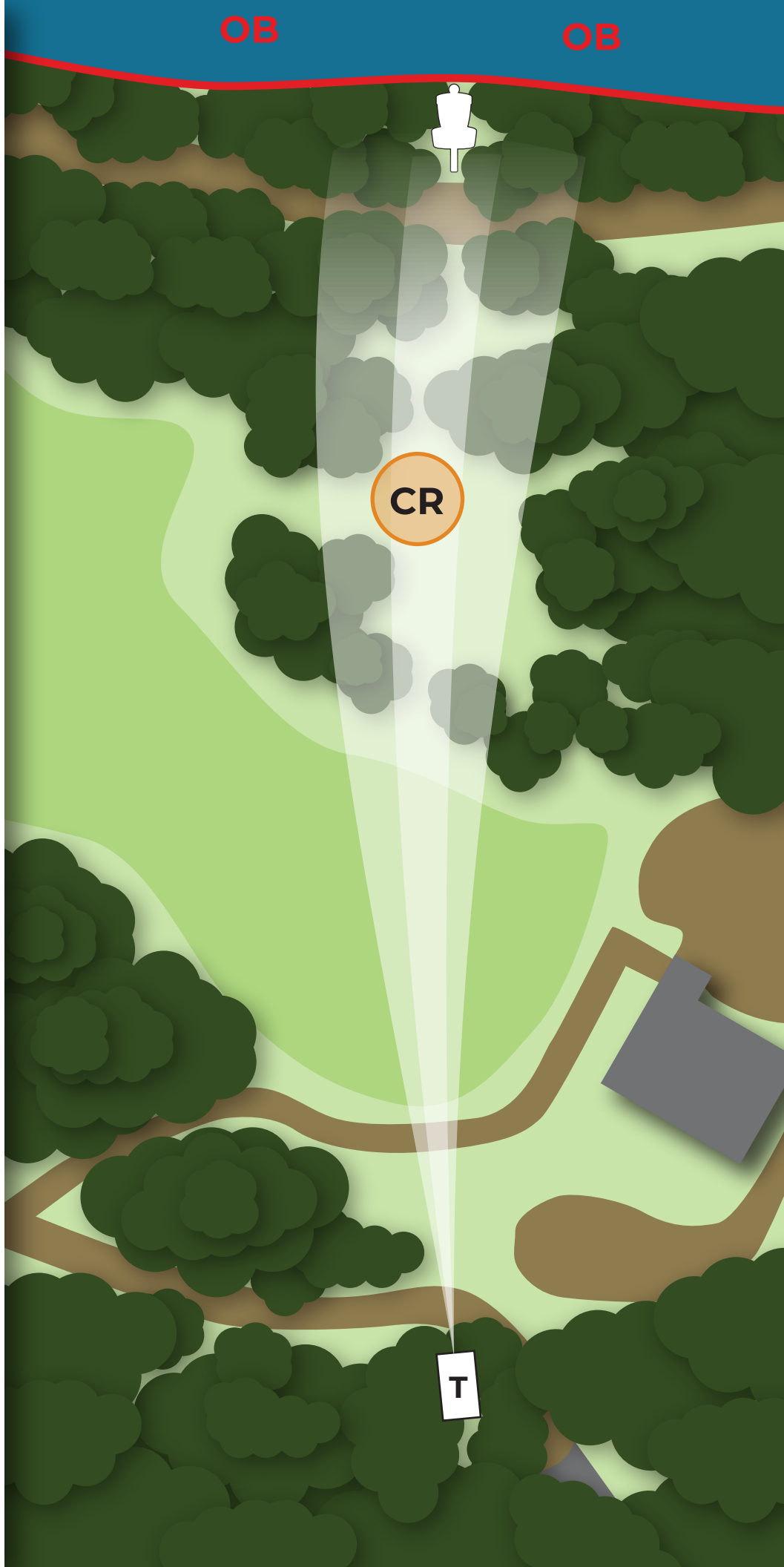
TOURNAMENT
SPONSORS

DISCRAFT

RULES & NOTES

Creek behind the basket and beyond is OB. If your disc comes to rest in the casual relief fire pit area, you play where it last crossed the casual relief line with NO penalty stroke.

You're crossing 18 fairway. Be aware of incoming discs.





BIGFOOT FLING

Christopher Creek, AZ
MOUNTAIN MEADOW RANCH

4
HOLE

PAR

4

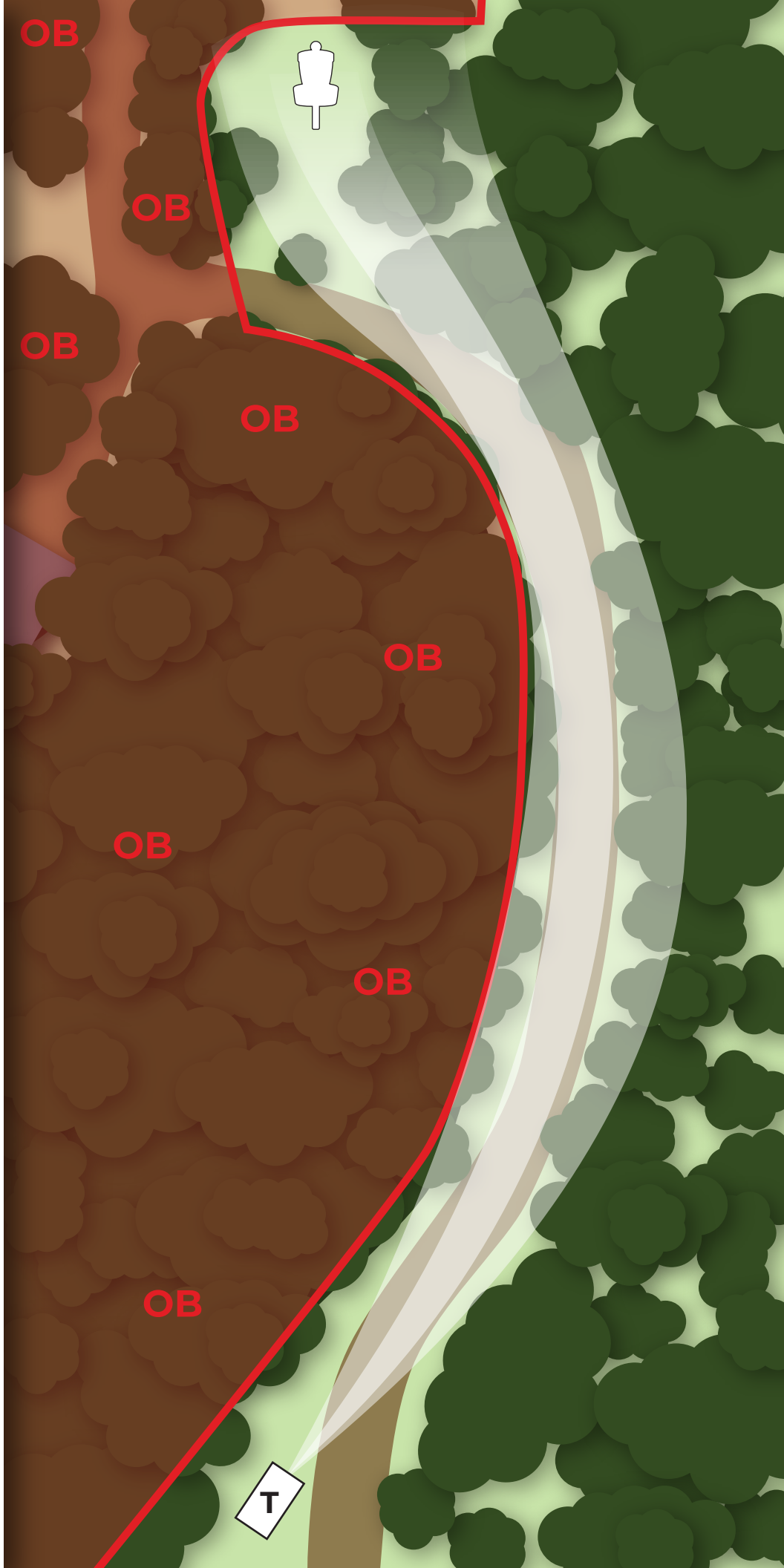
535
FEET

TOURNAMENT
SPONSORS



RULES & NOTES

String line left and
beyond is OB.





BIGFOOT FLING
Christopher Creek, AZ
MOUNTAIN MEADOW RANCH

5
HOLE

PAR

3

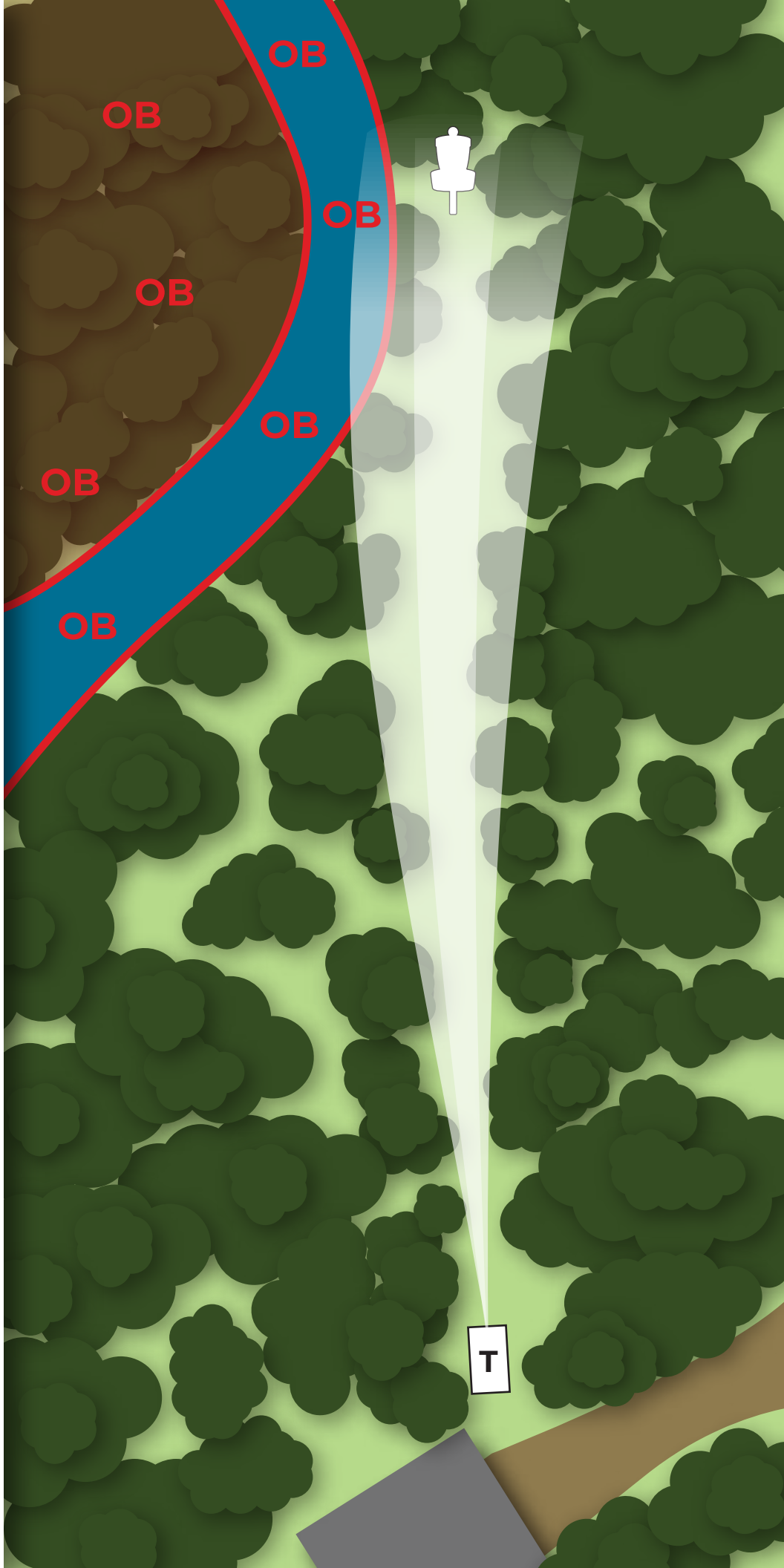
255
FEET

TOURNAMENT
SPONSORS



RULES & NOTES

Creek water line and beyond is OB. If your disc is surrounded by water, you're OB. Play where you last crossed in bounds with up to 2 meter relief from water line.





BIGFOOT FLING

Christopher Creek, AZ

MOUNTAIN MEADOW RANCH

6
HOLE

PAR

4

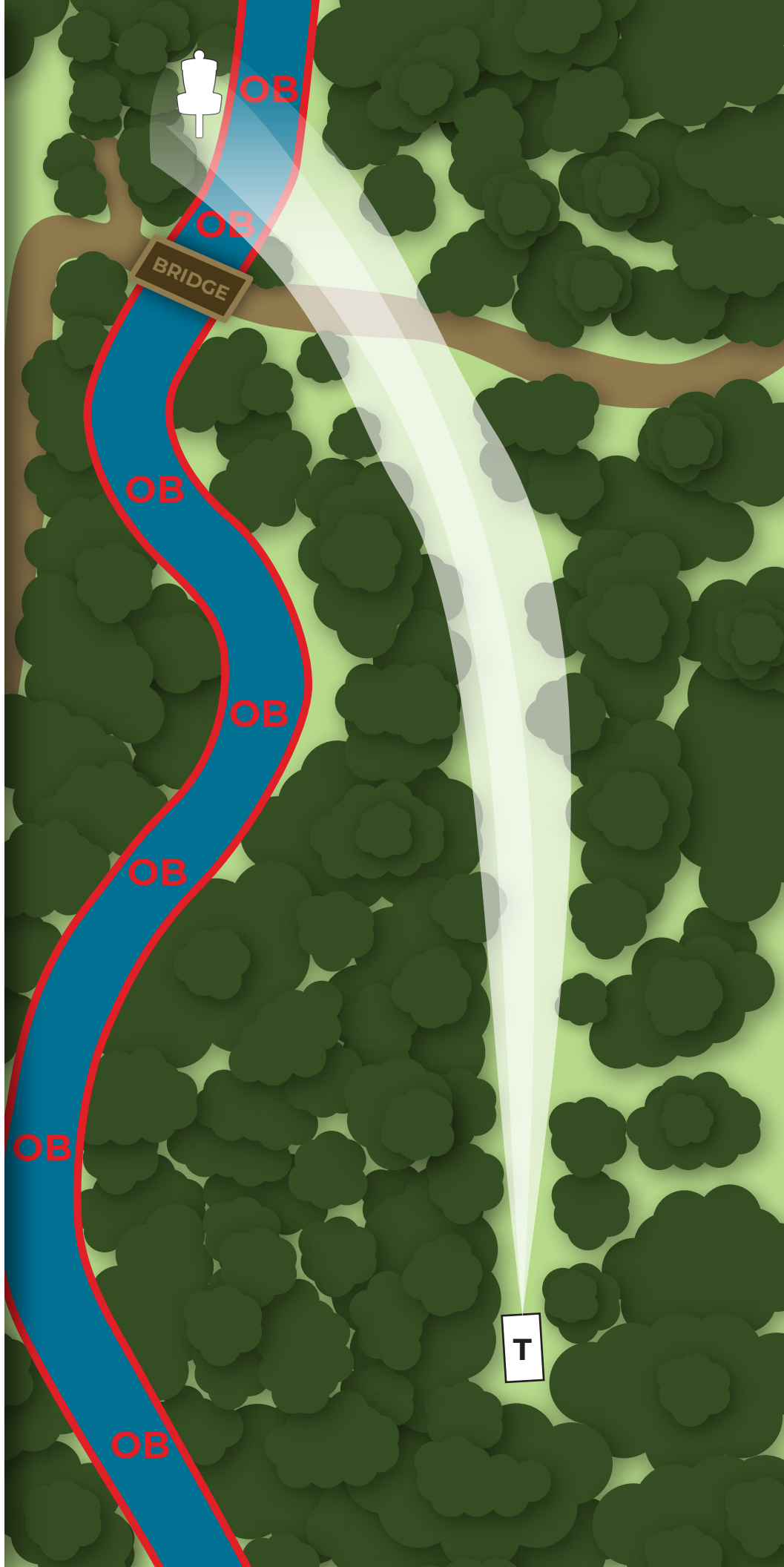
438
FEET

TOURNAMENT
SPONSORS

DISCRAFT

RULES & NOTES

Creek is OB. If your disc is surrounded by water, you're OB. Play where you last crossed in bounds with up to 2 meter relief from water line.





BIGFOOT FLING

Christopher Creek, AZ
MOUNTAIN MEADOW RANCH

7
HOLE

PAR

3


426
FEET

TOURNAMENT
SPONSORS



RULES & NOTES

Fence line and beyond is OB.
The OB line is distinguished
as where the fence poles go
into the ground. Players may
take up to 2 meters of relief
from the barbed wire fence.





BIGFOOT FLING
Christopher Creek, AZ
MOUNTAIN MEADOW RANCH

8
HOLE

PAR

3

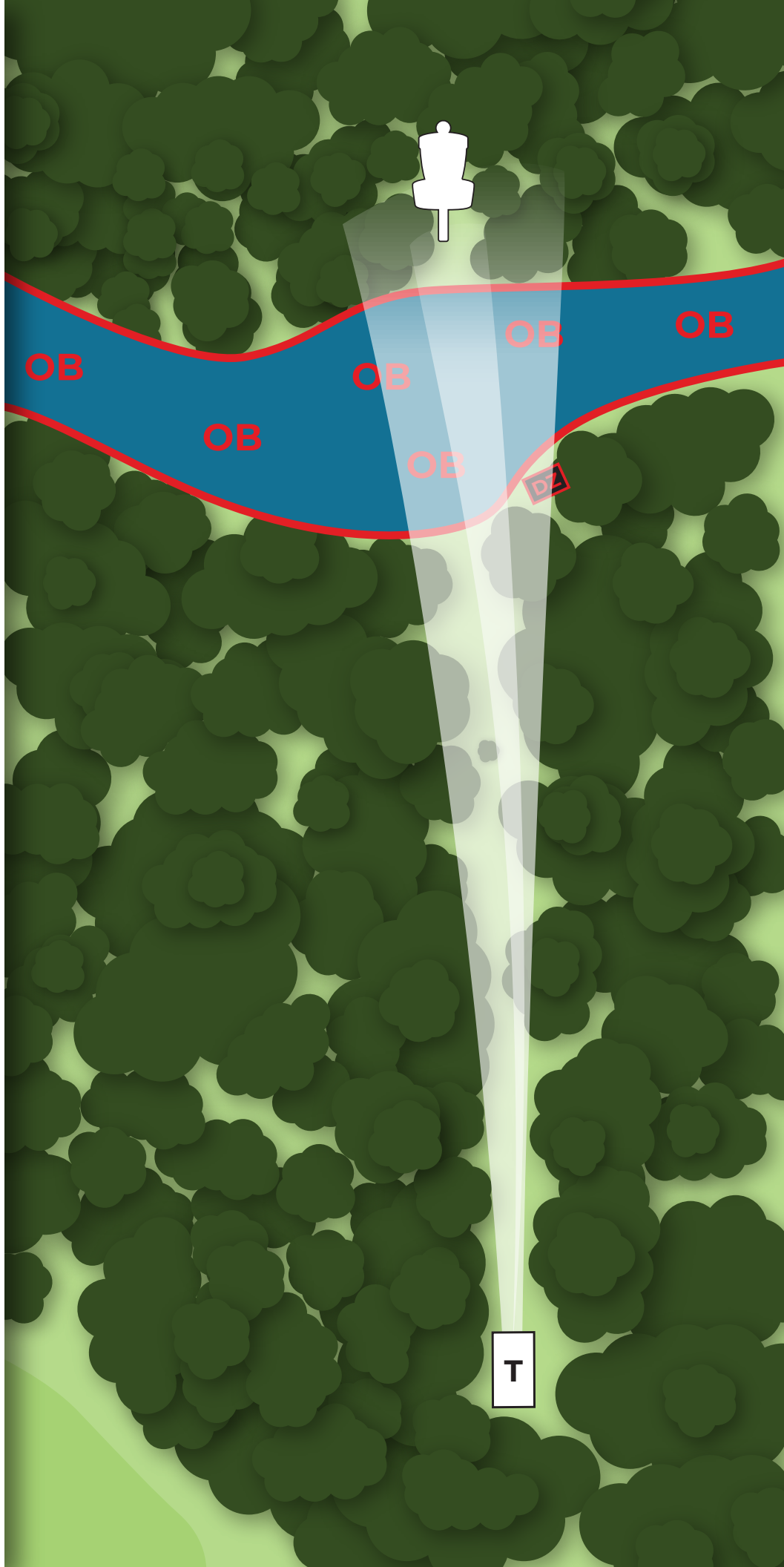
165
FEET

TOURNAMENT
SPONSORS



RULES & NOTES

Tee to string line is inbounds. String line to the water line on basket side of creek is OB (East side of Creek). If your disc is surrounded by water, you're OB. All tee shots that land OB proceed to the Drop Zone. All subsequent shots play last inbounds.





9
HOLE

PAR
3

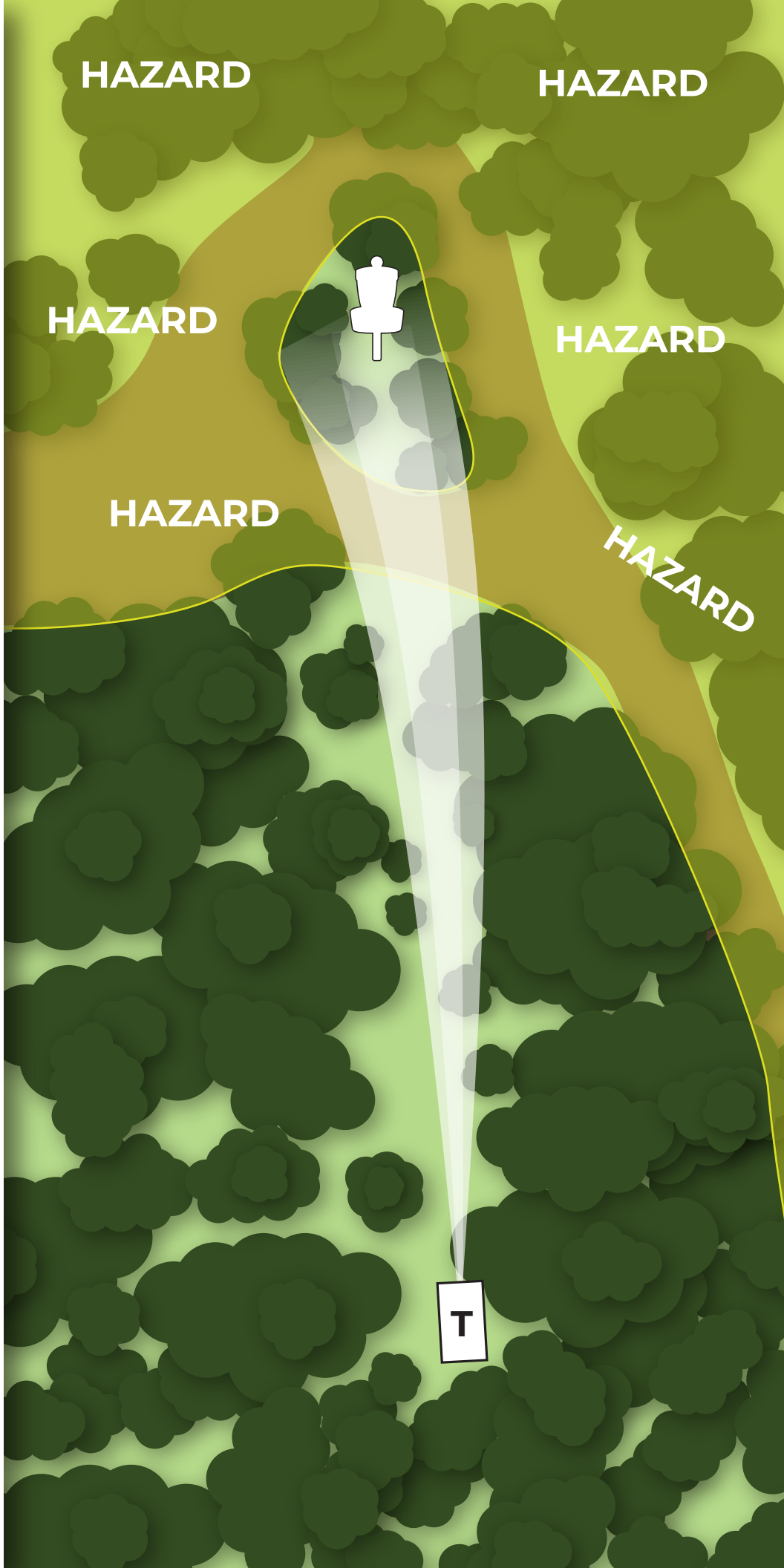
235
FEET

TOURNAMENT
SPONSORS



RULES & NOTES

From tee to string line is inbounds.
Between string line to log line is hazard. Inside the log island is inbounds. If discs lands in the hazard, you play where your disc lies, assessed with one stroke penalty.





BIGFOOT FLING
Christopher Creek, AZ
MOUNTAIN MEADOW RANCH

10
HOLE

PAR

4


516
FEET

TOURNAMENT
SPONSORS



RULES & NOTES

Creek water line and beyond is OB. If your disc is surrounded by water, you're OB.
Play where you last crossed in bounds with up to 2 meter relief from water line.





BIGFOOT FLING

Christopher Creek, AZ
MOUNTAIN MEADOW RANCH

11

HOLE

PAR

3

156

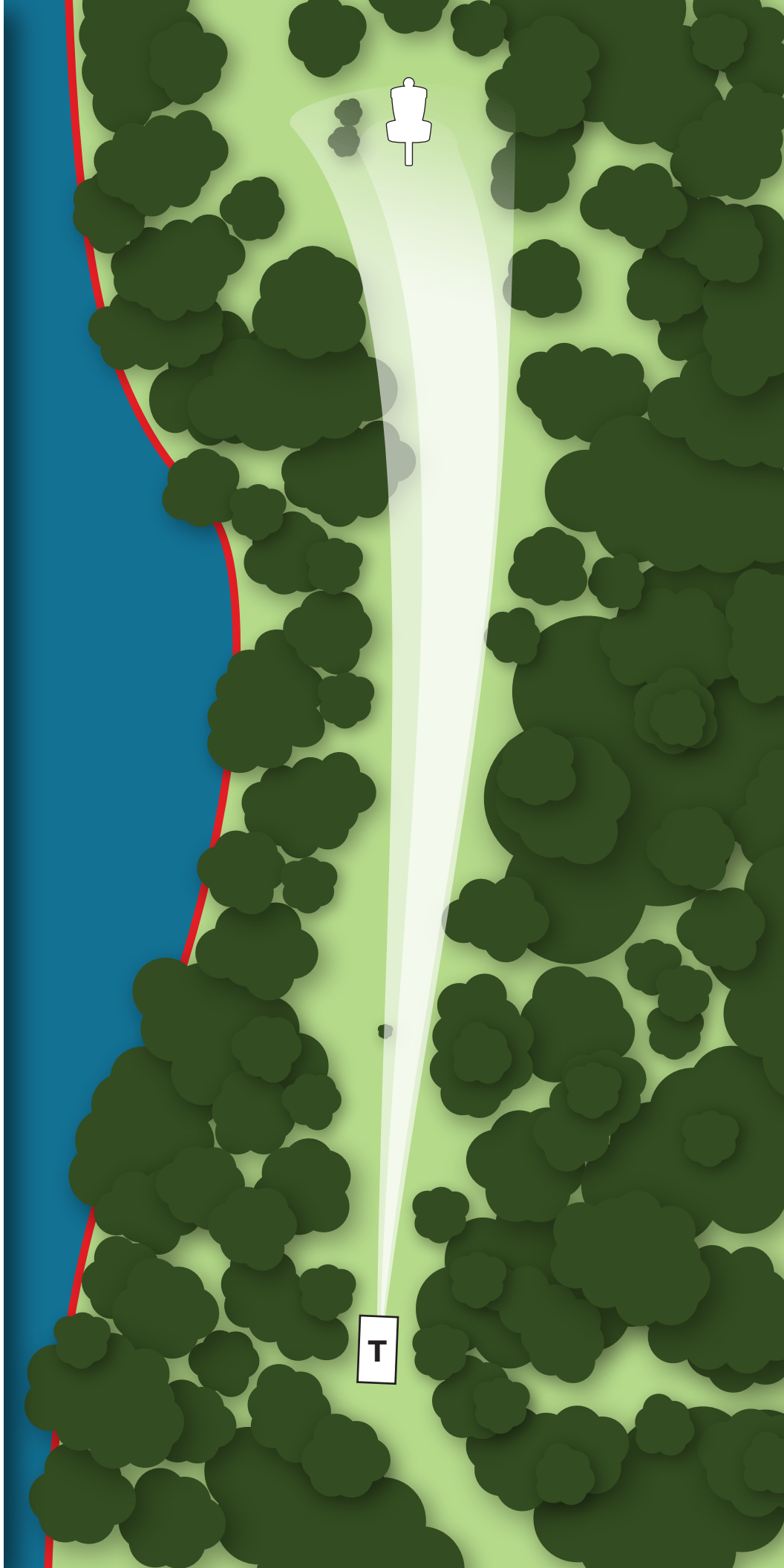
FEET

TOURNAMENT
SPONSORS

DISCRAFT

RULES & NOTES

Creek water line and beyond is OB. If your disc is surrounded by water, you're OB.
Play where you last crossed in bounds with up to 2 meter relief from water line.





BIGFOOT FLING

Christopher Creek, AZ
MOUNTAIN MEADOW RANCH

12
HOLE

PAR


3

220
FEET

TOURNAMENT
SPONSORS



RULES & NOTES





BIGFOOT FLING

Christopher Creek, AZ
MOUNTAIN MEADOW RANCH

13

HOLE

PAR


3

235
FEET

TOURNAMENT
SPONSORS



RULES & NOTES





BIGFOOT FLING

Christopher Creek, AZ
MOUNTAIN MEADOW RANCH

14
HOLE

PAR


3

288
FEET

TOURNAMENT
SPONSORS



RULES & NOTES





BIGFOOT FLING

Christopher Creek, AZ
MOUNTAIN MEADOW RANCH

15

HOLE

PAR

3

270
FEET

TOURNAMENT
SPONSORS

DISCRAFT

RULES & NOTES

Fence line and beyond is OB. The OB line is distinguished as where the fence poles go into the ground. Players may take up to 2 meters relief from barbed wire fence.





BIGFOOT FLING

Christopher Creek, AZ

MOUNTAIN MEADOW RANCH

16

HOLE

PAR

5

717

FEET

TOURNAMENT
SPONSORS

DISCRAFT

RULES & NOTES

Please wait to tee off until players are past old 14's tee pad in middle of fairway or if available, spotter gives you the green flag.



We're not playing old 14 tee pad this year. Blind from tee. 15's temporary basket placement is before the obstacle course.

T



BIGFOOT FLING

Christopher Creek, AZ
MOUNTAIN MEADOW RANCH

17

HOLE

PAR

3


312

FEET

TOURNAMENT
SPONSORS



RULES & NOTES





BIGFOOT FLING

Christopher Creek, AZ
MOUNTAIN MEADOW RANCH

18
HOLE

PAR

4

486
FEET

TOURNAMENT
SPONSORS



RULES & NOTES





BIGFOOT FLING

Christopher Creek, AZ
MOUNTAIN MEADOW RANCH

19

HOLE

PAR

4

705

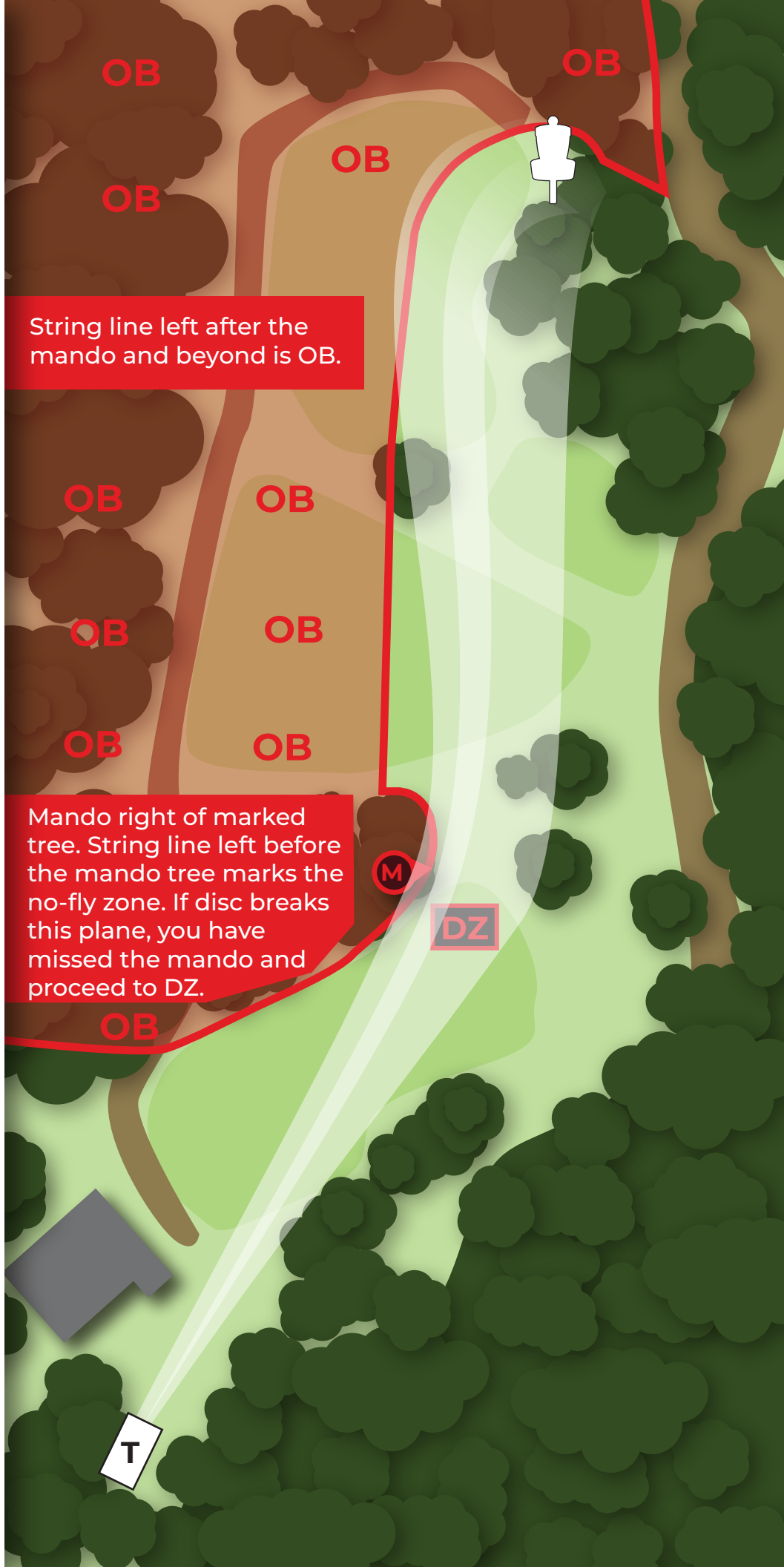
FEET

TOURNAMENT
SPONSORS



RULES & NOTES

Mando right of marked tree. String line left before the mando tree marks the no-fly zone. If disc breaks this plane, you have missed the mando and proceed to DZ. String line left after the mando and beyond is OB. ***You're crossing hole 3's fairway. Look for players before throwing and be aware of incoming discs.***



String line left after the mando and beyond is OB.

Mando right of marked tree. String line left before the mando tree marks the no-fly zone. If disc breaks this plane, you have missed the mando and proceed to DZ.