



31ST ANNUAL TEXAS STATE DISC GOLF CHAMPIONSHIPS



Official Course Rules & Player Resources — Coletto Creek DGC.

LOCAL DIRECTIONS & RESOURCES: To Coletto: Main Route: Head southwest out of the city using US-59 Business S. You will eventually merge onto US-59 S. First tee is just past the park entrance in parking lot on left. <https://www.gbra.org/recreation/coletto-creek-park/>

ARRIVAL: When you arrive at the Park HQ give them your name - division - they will provide you with your car pass. **PLEASE CARPOOL IF POSSIBLE** - With this pass into the event, you will have access to the park experience of all the amenities the park has to offer!

GENERAL RULES

- **PDGA Standards:** All PDGA Rules will be followed to promote fair play for all disc golfers. If any point in dispute is not covered by the rules, the decision is made in accordance with fairness.
- **Two-Meter Rule:** The TWO-meter rule **IS NOT IN EFFECT!**
- **Out of Bounds (806.02):** Roads, Parking Lots, River, Lake, “Pylons and Beyond” if not marked. Painted Lines, Flags, and Stakes also define OB boundaries.
- **OB Evidence (806.02.C):** A disc that cannot be found is considered out-of-bounds if there is compelling evidence that the disc came to rest within an OB area. In the absence of such evidence, the disc is considered lost.
- **Lost Disc (805.03):** You have three (3) minutes to locate a disc (everyone on the card must HELP!). If determined lost, proceed to the previous lie with a one-stroke penalty.
- **Provisional Throws:** Use provisional throws whenever necessary to save time and settle disputes on the course.

SCORING & TECHNOLOGY

- **Digital Scoring:** Use the Virtual Score Card at [PDGA.com/score](https://www.pdga.com/score) | Access Code: 26TXSTDGC
- **Live Coverage:** Follow the action at [PDGA.com/live](https://www.pdga.com/live).
- **Rule 808:** Scoring rules must be followed without exception. Paper backup cards are available at HQ.





▶ Coletto Creek DGC: HOLE SPECIFIC RULES

(If a hole is not mentioned, follow General and PDGA Rules)

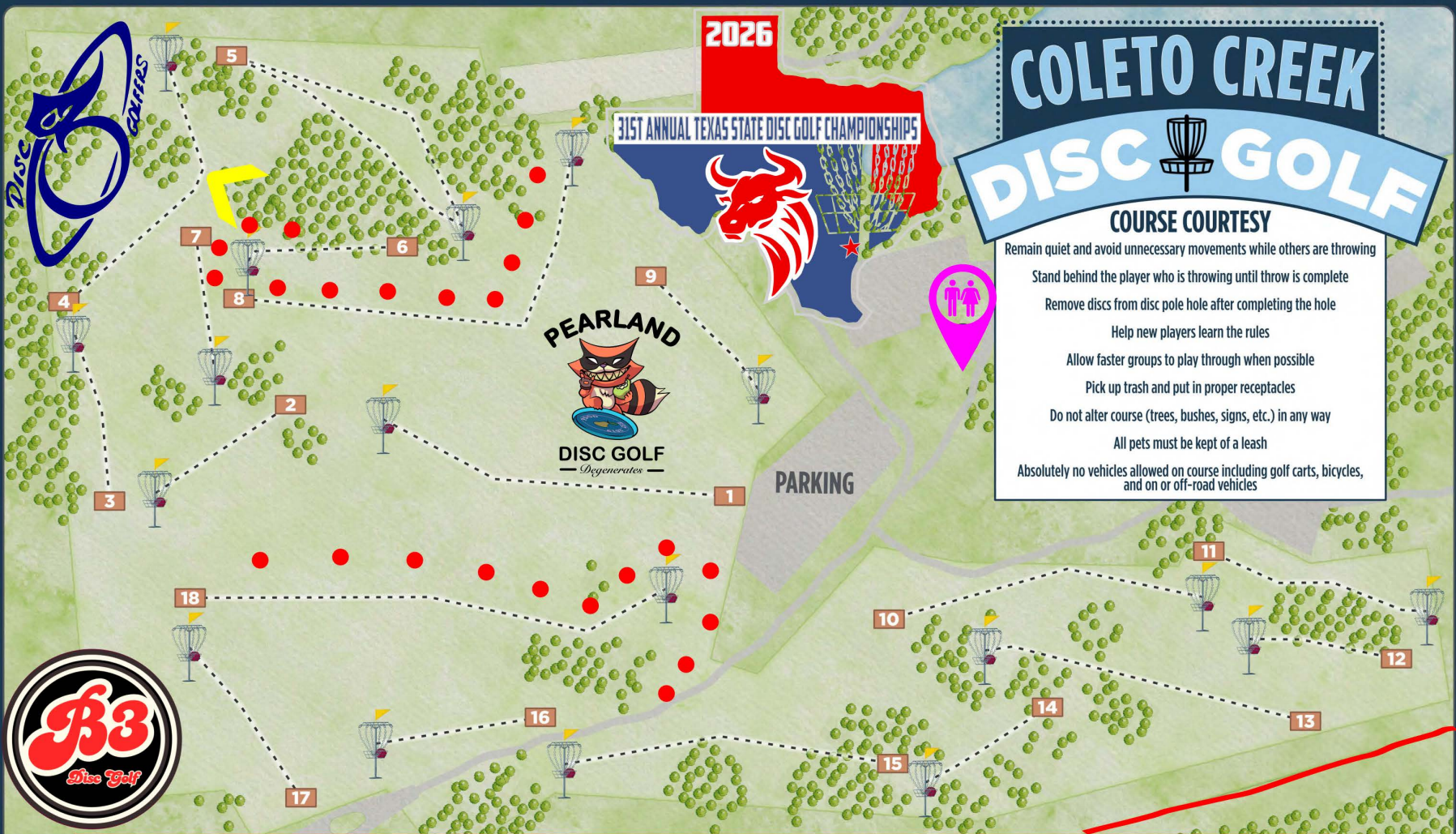
- **Hole 4:** MANDATORY LEFT—if missed, the player receives one penalty throw. The lie for the next throw is the drop zone
- **Hole 6:** OB Left Fairway & Behind Basket - White Stakes
- **Holes 8:** OB Left Fairway - White Stakes
- **Hole 11:** OB behind Basket - White Stakes
- **Hole 18:** OB Left Fairway – White Stakes -Behind basket ditch to road right

📍 RESOURCES

- PDGA Tour Standards: [pdga.com/pdga-documents/tour-documents/pdga-tour-standards](https://www.pdga.com/pdga-documents/tour-documents/pdga-tour-standards)
- Texas Disc Golf Schedule: [texasdiscgolfschedule.com](https://www.texasdiscgolfschedule.com)

Wally's Wisdom: *"Keep an EYE on your disc, lost disc is no chomp!"*





COLETO CREEK DISC GOLF

- ### COURSE COURTESY
- Remain quiet and avoid unnecessary movements while others are throwing
 - Stand behind the player who is throwing until throw is complete
 - Remove discs from disc pole hole after completing the hole
 - Help new players learn the rules
 - Allow faster groups to play through when possible
 - Pick up trash and put in proper receptacles
 - Do not alter course (trees, bushes, signs, etc.) in any way
 - All pets must be kept of a leash
 - Absolutely no vehicles allowed on course including golf carts, bicycles, and on or off-road vehicles

HOLE	1	2	3	4	5	6	7	8	9	10	11	12	13	14	15	16	17	18	TOTAL
PAR	4	3	3	4	4	3	3	5	3	4	4	3	4	3	4	3	3	5	65
DISTANCE (FEET)	654	291	308	564	A = 563 B = 526	289	233	846	283	585	417	271	596	260	603	301	340	886	A = 8,290 FEET B = 8,253 FEET



Coletto Creek Reservoir

Quick Links: [Fishing Regulations](#) | [Angling Opportunities](#) | [Cover & Structure](#) | [Tips & Tactics](#)

Lake Characteristics

Location: Guadalupe River Basin, 15 miles west-southwest of Victoria off US 59. Access road marked with sign.

Surface area: 3,100 acres
Maximum depth: 46 feet
Impounded: 1980

Water Conditions

[Current Lake Level](#)
Conservation Pool Elevation: 98.28 ft. msl
Fluctuation: 1-3 feet
Normal Clarity: Clear to slightly stained

Reservoir Controlling Authority

Guadalupe-Blanco River Authority
PO Box 68
Fannin, Texas 77960
(361) 575-6366

Aquatic Vegetation

Isolated beds of American lotus, cattail, and rushes

Predominant Fish Species

- Largemouth bass
- White bass
- Crappie
- Blue, channel & flathead catfish
- Bluegill & redear sunfish

Lake Records

[Current Fishing Report](#)
[Stocking History](#)
[Latest Survey Report](#)

Lake Maps






Maps of Coletto Creek Reservoir are available at the Coletto Creek Park headquarters and/or the bait shop near the lake. More detailed fishing maps are commercially available at most fishing tackle dealers in the south Texas area.

Fishing Regulations

All species are currently managed under [statewide regulations](#).

Angling Opportunities

Largemouth bass is the most popular sportfish in the reservoir. Largemouth bass are abundant with frequent reports of five to eight pound fish being boated. White bass provide good angling opportunities in deeper water, near the dam. Blue, flathead and channel catfish also provide fisheries, and respectable catches of crappie are not uncommon.

Species	Poor	Fair	Good	Excellent
Largemouth Bass				
White Bass				
Catfish				
Crappie				
Sunfish				

Fishing Cover/Structure

Coletto Creek Reservoir has varied types of habitat including steep rocky banks, flooded timber, shallow brushy flats, and creek channels. Water is generally clear throughout the year, while the creek channels are typically stained. Small coves and protected creek channels stay fairly clear throughout the year. In addition to the cover submerged timber and brush provide for game fish species, stands of native aquatic vegetation and hydrilla provide excellent habitat in most areas of the reservoir. Structure in the reservoir consist of islands, submerged humps and long sloping points extending cover with aquatic vegetation. Fish habitat structures were added to Coletto Creek in 2020.

Use the [Habitat Structure Viewer](#) for an interactive map of fish habitat structures and downloadable GPS coordinates.

Tips & Tactics

Largemouth bass anglers are most successful on during the spring, fall, and winter months. Popular spring baits include spinnerbaits, buzzbaits, rattletails, crankbaits, and unweighted soft plastic worms or jerkbaits. Summer bass fishing can be frustrating for even the most experienced



THE CRACKED CRAB

700 Coletto Park Road
Victoria, TX 77905

(361) 648-3505

HOURS

Monday: Closed

Tuesday - Thursday: 5:30 pm - 8:00 pm

Friday: 5:00 pm - 9:00 pm

Saturday: 11:30 am - 9:00 pm

Sunday: 11:30 am - 8:00 pm