

# ROCKY MOUNTAIN



## *Conference Cup*

**Mixed Division - Teams**

# Reminders

1. Hole numbers relate to this event specifically - not Watson's standard layout.
2. For every hole, the river/canal plays as an OB line. If you go out of bounds at the river, please find safe footing.
3. The sidewalk crossing the fairways of holes 1-3 are in bounds.
4. Any standing water in fairways grants casual relief except for hole 6, which has a mandatory relief area.
5. All mandos have a drop zone except hole 8, which is a retee
6. Have fun! If you don't have fun, you have broken rule number 6. It's written. Have fun.



the  
drop  
zone<sub>dg</sub>


**Hole 1**

Par 3

399 Feet Friday

342 Feet **Saturday**





**Hole 2**  
Par 3  
388 Feet



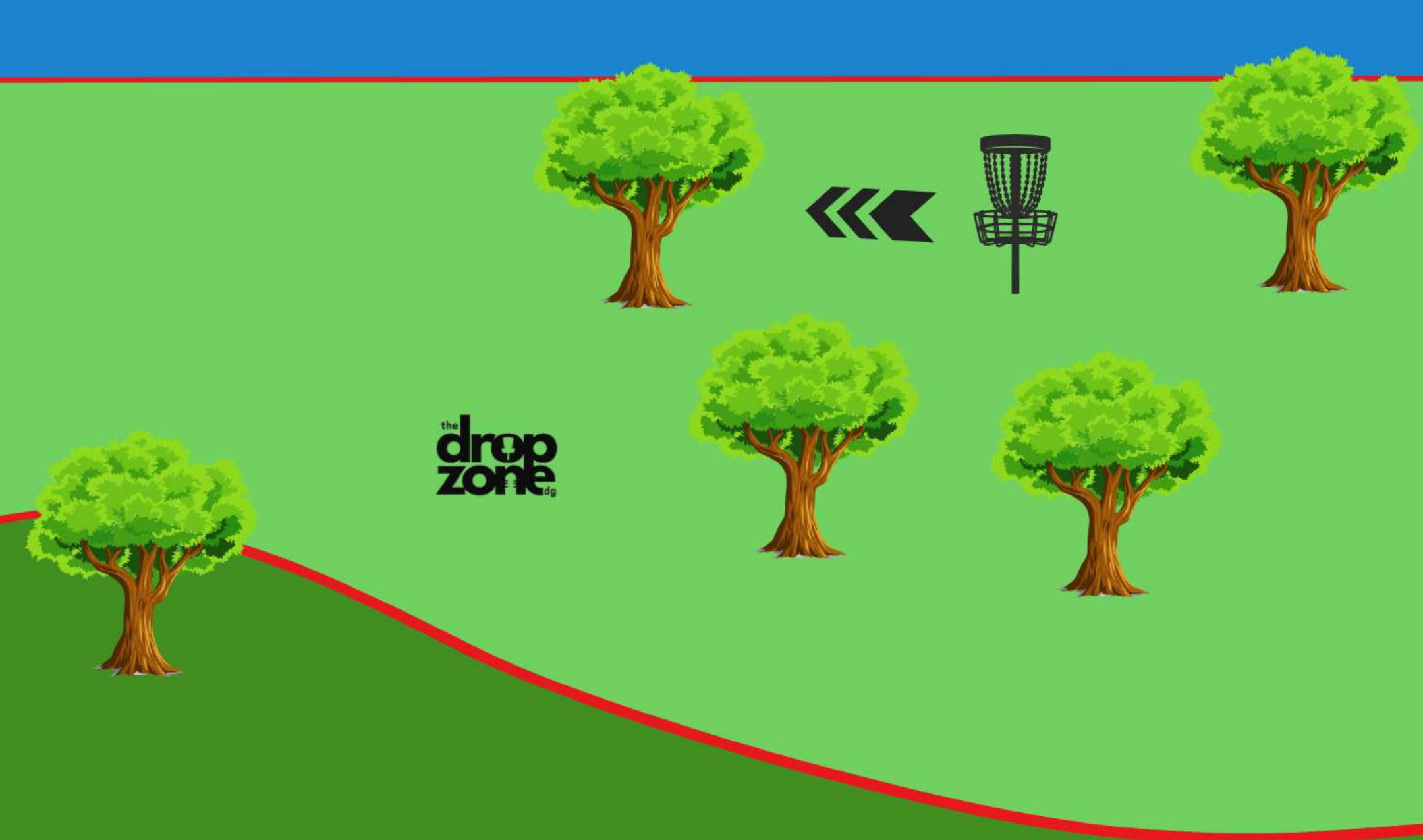


**Hole 3**  
Par 3  
340 Feet



the  
**drop**  
**zone**  
dg







**Hole 4**  
Par 3  
271 Feet





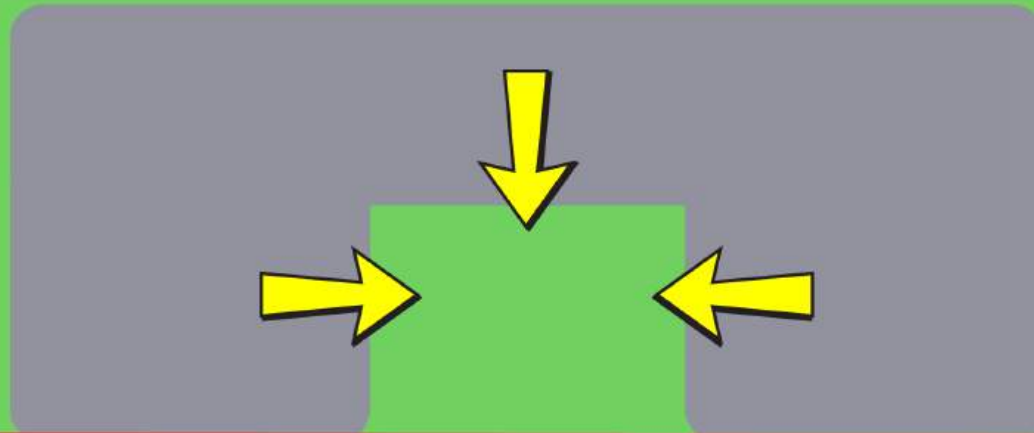
**Hole 5**  
Par 3  
494 Feet

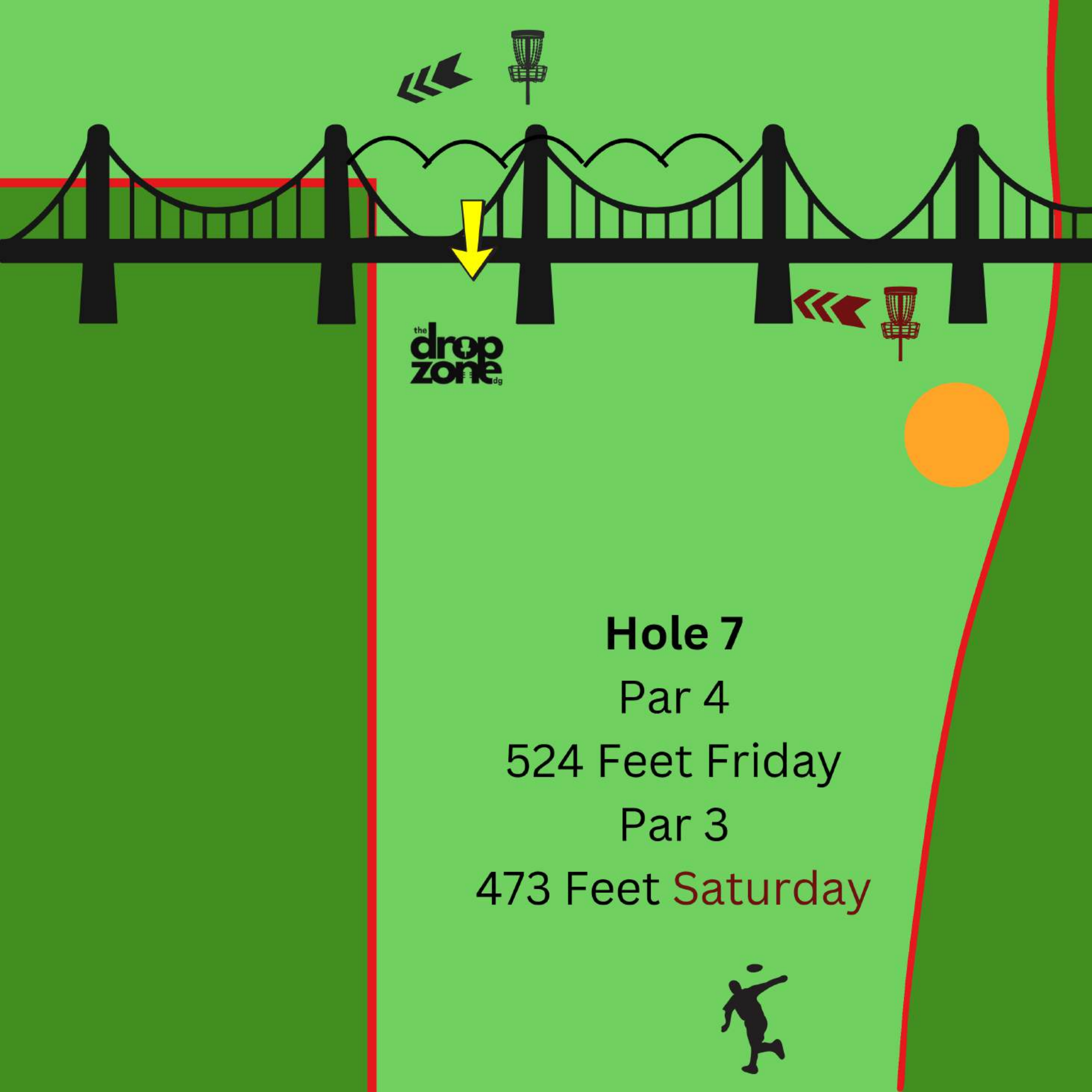




**Hole 6**  
Par 3  
173 Feet

the  
**drop**  
**zone**  
dg





the  
**drop**  
**zone**  
dg

# Hole 7

Par 4

524 Feet Friday

Par 3

473 Feet **Saturday**





**Hole 8**  
Par 4  
601 Feet





**Hole 9**

Par 3

328 Feet



A diagram of a disc golf hole layout. At the top, a red disc golf basket is positioned on a green fairway. A black curved line representing a disc's path starts from the basket and arches over a single tree. To the left of this tree are three black chevrons pointing right. Below this tree is another tree and a black disc golf basket. In the center of the hole is a large, dark green bush. Below the bush, the text 'Hole 10' is displayed in bold black font. To the right of 'Hole 10' is a single tree. Below 'Hole 10' is the text 'Par 4'. Below 'Par 4' is the text '621 Feet Friday'. Below '621 Feet Friday' is the text 'Par 5'. Below 'Par 5' is the text '778 Feet Saturday' in a reddish-brown font. At the bottom of the hole, there is a large log and a silhouette of a person carrying it on their shoulder. To the right of the log is another tree. The hole is bounded by a red line, with a dark green area on the left and a blue area on the right.


## Hole 10

Par 4

621 Feet Friday

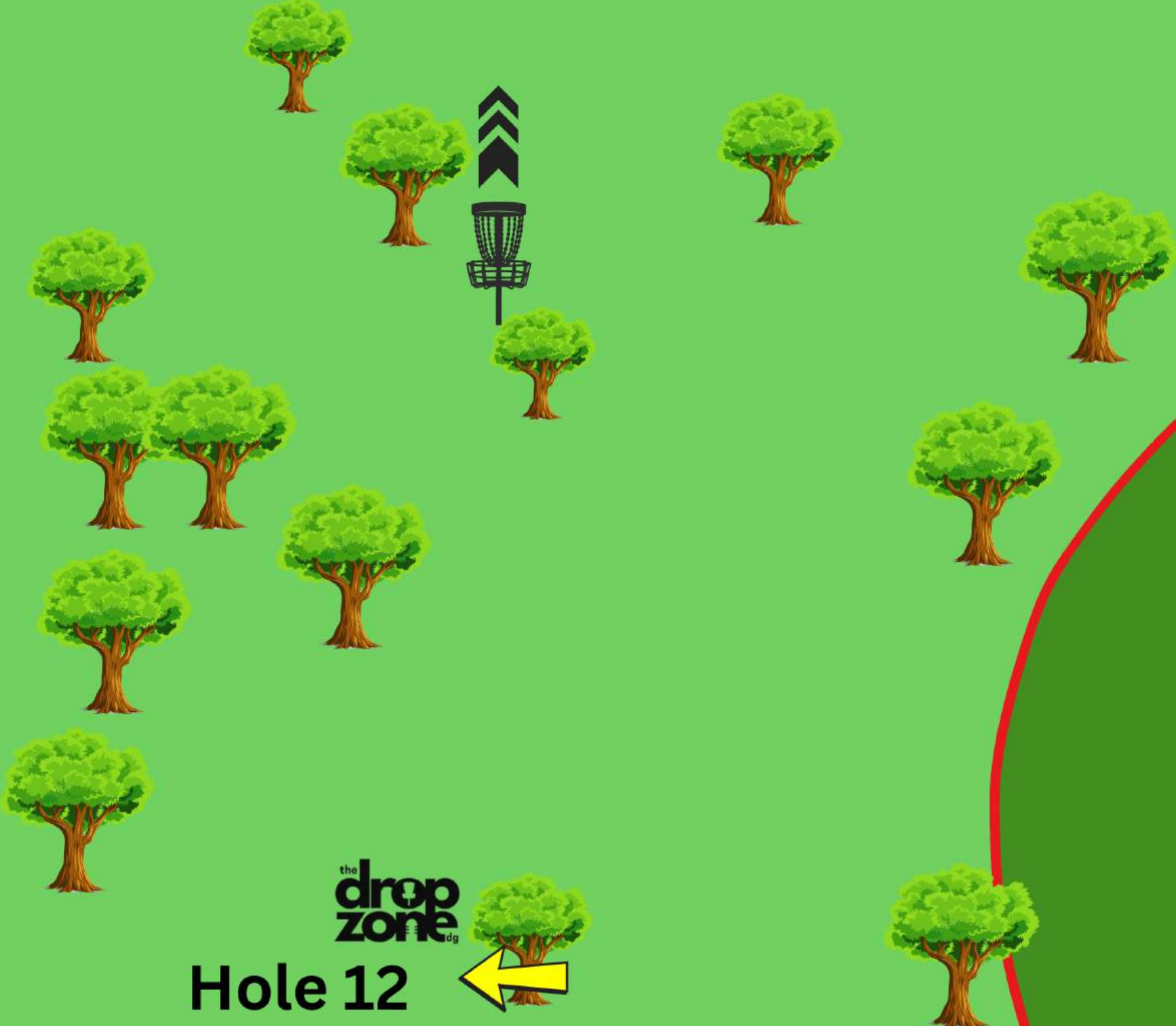
Par 5

778 Feet Saturday



**Hole 11**  
Par 3  
355 Feet





**Hole 12**

Par 3

299 Feet





## Hole 13

Par 3

379 Feet Friday

462 Feet **Saturday**





**Hole 14**  
Par 4  
734 Feet





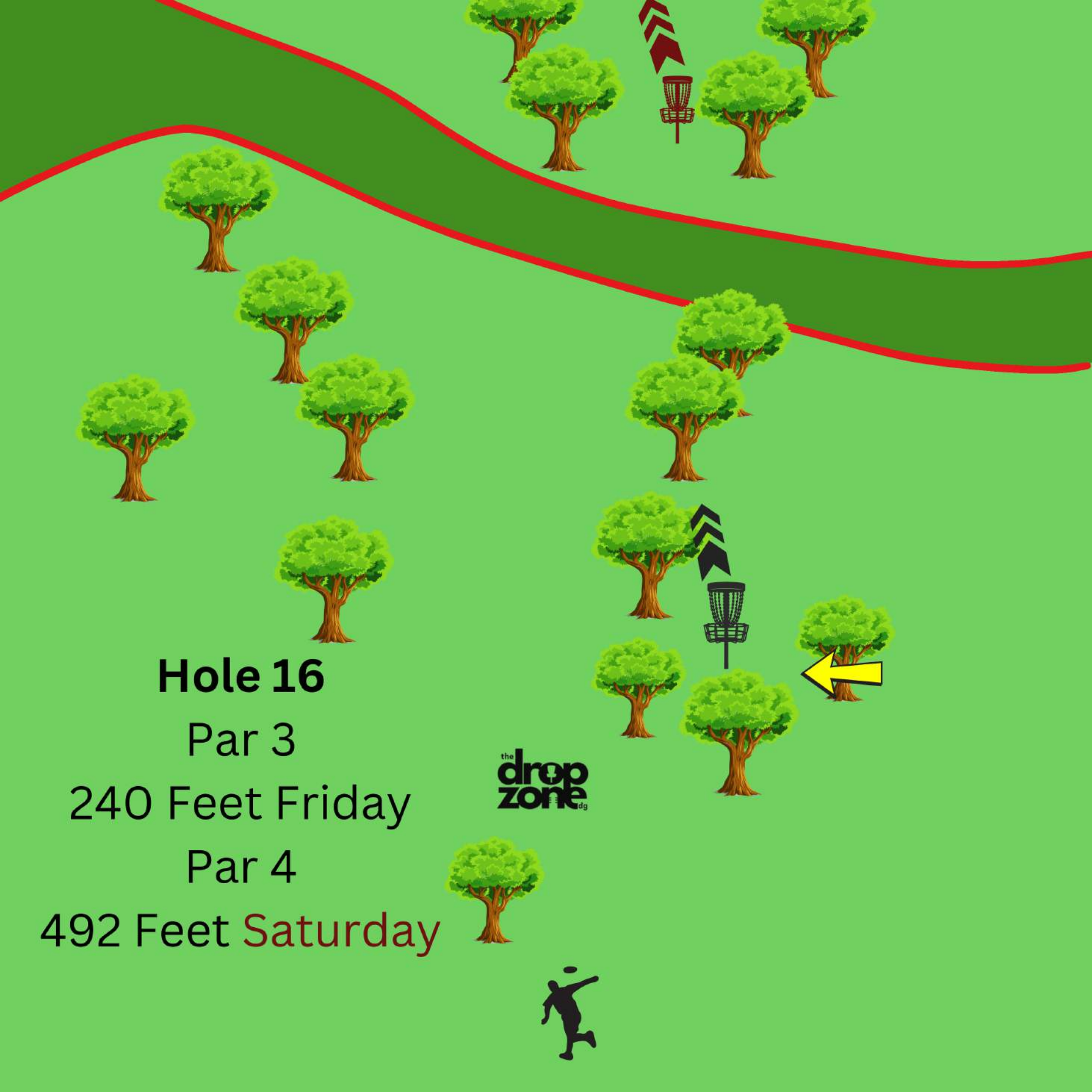
**Hole 15**

Par 4

693 Feet

the  
**drop  
zone**  
dg





# Hole 16


Par 3

240 Feet Friday


Par 4

492 Feet Saturday





**Hole 17**  
Par 4  
374 Feet



**Hole 18**  
Par 3  
295 Feet

