

Chris Greene Lake Caddie Book

General Notes:

- Chris Greene Lake is a public park. While we have reserved (and been granted) exclusive use of the disc golf course, there will be other members of the public enjoying the park amenities.
- You are representing our sport to these bystanders who may be unfamiliar with the course layout or how disc golf works, please be mindful of this when playing holes and remember the Disc Golfer's Code: "Never throw into a blind area or when players, spectators, pedestrians, or other facility users are within range."
- We will do our best to provide spotters on holes where spectators or other players could potentially be in the throwing lines, however that will be dependent on how many volunteers we have during the day. If necessary, you may send someone from your card to spot throws.
- Ticks, poison ivy, and thorns may be present throughout the courses. Please prepare appropriately, no relief is granted for plants. Barbed wire at Chris Greene Lake is the only hazard that allows for relief.
- Chris Greene Lake is a physically strenuous course with lots of walking and elevation change. Please ensure you bring enough water or snacks for the duration of play.
- If assistance is needed. Please reach out to Morgan Clark: (307) 433-4243

Course Notes:

- Tiebreakers for 1st place for the A Pool will be a sudden death playoff with holes 1, 2, and 10 on a loop. B Pool won't play their final round here.
- All OB specifics are listed for each hole.
- There will be a small warmup area near the tee of hole 1 with a basket and net to throw into. If you don't have an early tee time, please refrain from warming up on the course as it will be active with other competitors.
- Restrooms are located near Holes 1 & 11 and the transition between Hole 7 and 8, noted on the map.
- Please note parking and check in locations on the map on the 3rd page.

Table of Contents

- [Hole 1](#)
- [Hole 2](#)
- [Hole 3](#)
- [Hole 4](#)
- [Hole 5](#)
- [Hole 6](#)
- [Hole 7](#)
- [Hole 8](#)
- [Hole 9](#)
- [Hole 10](#)
- [Hole 11](#)
- [Hole 12](#)
- [Hole 13](#)
- [Hole 14](#)
- [Hole 15](#)
- [Hole 16](#)
- [Hole 17](#)
- [Hole 18](#)

Map Key:




Gatehouse/entrance (No entrance fee is required)

DISREGARD CHECK-IN ON MAP. CHECK-IN INFO will be in the Email on Friday.

Lot 5 is the Main lot, near Holes 1 and 18. We will accommodate as much parking in that lot as possible. Later tee times may need to park in lot 4 or along the road between lots 4 and 5. Please park completely off of any road to help accommodate standard park traffic.





Hole 1



Hole Details

Par 3

Length: 280 Feet

Rules: Pavement and beyond on left side is OB. If OB, throw from where the disc was last in bounds.

Hole 2

2
Par 3
335'

ELEVATION PROFILE
-15'

OB Rules:
Creek and Beyond

CHRIS GREENE LAKE
DISC GOLF COURSE

OB

OB

OB

ACPR
ALBEMARLE COUNTY PARKS & RECREATION

DISCURA
COURT EQUIPMENT AND VEHICLES

Hole Details

Par 3

Length: 335 Feet

Rules: Marked rope and beyond are OB. If OB, throw from where the disc was last in bounds.

Note: There are several large piles of sticks, branches, and logs on the left side of the fairway. If a player's disc comes to rest in the middle of a pile of branches/logs and is deemed unplayable by the card collectively, for the safety of the player they may take casual relief behind their lie.

Hole 3




Hole Details

Par 4

Length: 820 Feet

Other Notes: Pavement to the left and beyond is OB. Discs landing in drainage Creek on the right side fully surrounded by water are OB. A mandatory lost disc/OB dropzone has been marked for tee shots on this hole approx 200 feet down the fairway on the flat landing zone. On your initial drive only, if you go OB or cannot find your disc in the allotted time, proceed to the drop zone that is on the flat walkway on the dam about 220 feet in front of the tee pad with a 1 stroke penalty. DO NOT RE-TEE. All subsequent OB or lost discs play normal rules.

Hole 4



Hole Details

Par 4

Length: 555 Feet

Rules: Pavement and beyond on the right side is OB. Paved parking area and road on the left are OB. If OB, throw from where the disc was last in bounds.

Double Mando is in play. Mando extends vertically from the most outside portion of Mando signs (not the angle of the limb it is on). Please proceed to the flagged drop zone if Mando is missed. Drop zone will be marked approx 30 feet short of Mando gap.

DROP ZONE NOTE: Please disregard the pavers Drop Zone, but instead play from the flags about 20 feet in front of the pavers.

Other Notes: Please be mindful of cars and people before throwing.

Hole 5



Hole Details

Par 3

Length: 260 Feet

Other Notes: Pavement and beyond is OB. If OB, throw from where the disc was last in bounds.

Hole 6



Hole Details

Par 4

Length: 420 Feet

Mando- If missed retee or play from previous lie with a stroke penalty. There is no OB on this hole.

Other Notes: Previous tournaments OB have been removed


Hole 7

Hole Details

Par 3

Length: 270 Feet

Other Notes: Previous tournaments OB have been removed



Hole 8



Hole Details

Par: 3

Length: 230 Feet

Other Notes: Discs completely surrounded by water are OB.
Pavement and beyond on left side is OB. If OB, throw from
where the disc was last in bounds.

Hole 9

9
Par 3
330'

ELEVATION PROFILE
T T
+0'
160'

OB Rules:
Surrounded by Water

CHRIS GREENE LAKE
DISC GOLF COURSE

ACPR
ALBEMARLE COUNTY PARKS & RECREATION

DISCURA
COURSE EQUIPMENT AND SIGNS

Hole Details

Par 3

Length: 330 Feet

Other Notes: Discs completely surrounded by water are OB. If OB off the tee, proceed to the marked drop zone past the water about $\frac{3}{4}$ of the way up the hill on the left. Any subsequent OB will be played normally (taken from where the disc last went OB).

If you do not feel comfortable throwing across water from the tee, you may elect to proceed to the drop zone, throwing for your 3rd shot.

Please ensure the green is clear before teeing off.

Hole 10



Hole Details

Par 3

Length: 270 Feet

Other Notes: Pavement and beyond is OB. If OB, throw from where the disc was last in bounds.

Please be mindful of cars before throwing.

Hole 11

Hole Details

Par 3

Length: 330 Feet

NOTE: There is limited visibility from the tee. If no spotter is present, please ensure the fairway/green are clear before teeing off.

NOTE: Backstop made of limbs and logs are part of the course and cannot be moved or relocated to benefit your stance.

NOTE: Any water in the ditch plays as casual.



Hole 12

Hole Details

Par 3

Length: 200 Feet

NOTE: Any water in the ditch plays as casual.



Hole 13



Hole Details

Par 3

Length: 175 Feet

Other Notes: Marked rope/paint and beyond is OB. Throws off the tee landing OB, proceed to the marked drop zone (Short and left of basket up hill).

Normal OB rules apply on all subsequent shots (taken from where disc was last in bounds with penalty stroke).

NOTE: Large logs have been added to the green of hole 13. These are part of the course and cannot be moved or relocated to benefit your stance.

NOTE: Any water in the ditch right of the fairway and short of the OB plays as casual.

Hole 14

Hole Details

Par 3

Length: 290 Feet

Other Notes: Inside of marked ditch (designated by ropes) plays as an OB river. The bridge structure itself is also OB. If OB, throw from where the disc was last in bounds.

14

Par 3

290'

ELEVATION PROFILE

+10'

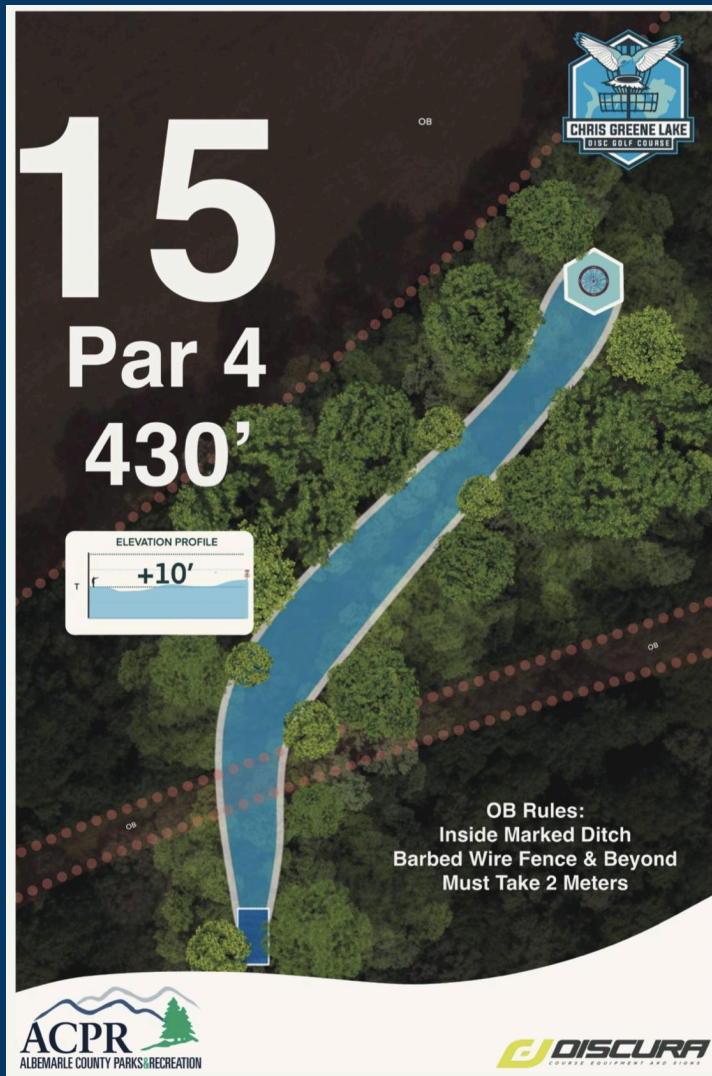
OB Rules:
Inside Marked Ditch

CHRIS GREENE LAKE
DISC GOLF COURSE

ACPR
ALBEMARLE COUNTY PARKS & RECREATION

DISCURA
DISC GOLF COURSE EQUIPMENT

Hole 15



Hole Details

Par 4

Length: 430 Feet

Other Notes: Inside of marked ditch (designated by ropes) plays as an OB river. Any barbed wire fence and beyond is OB; must take 2 meters relief off of fence. If OB, throw from where the disc was last in bounds.

Note: The OB only starts on the right side of the walking path, unlike what is shown on the tee sign.

Hole 17

[Hole Details](#)

Par 3

Length: 325 Feet



17
Par 3
325'

ELEVATION PROFILE
+15'

ACPR
ALBEMARLE COUNTY PARKS & RECREATION

DISCURA
TOURNS EQUIPMENT AND SIGNS

Hole 18

18
Par 4
595'

ELEVATION PROFILE
+30'

OB Rules:
Road & Beyond
Parking Area

CHRIS GREENE LAKE
DISC GOLF COURSE

ACPR
ALBEMARLE COUNTY PARKS & RECREATION

DISCURA
DISC GOLF COURSE DESIGN

Hole Details

Par 4

Length: 595 Feet

Other Notes: Discs surrounded by asphalt are considered OB (including the parking lot). Discs landing beyond the road are also OB. If OB, throw from where the disc was last in bounds.

Please be mindful of any cars before throwing.