



# 1

PAR

**4**

A: ~~612 FT~~

B: ~~575 FT~~

C: ~~610 FT~~ 300 ft

DRONE



PREVIEW



IF OB FROM TEE: DZ OPTION  
MISSED MANDO: DROP ZONE  
OB ON TOP OF TOWERS  
OB UNDER TRAILERS



### Course OB rules:

- White stakes and beyond is OB
- Red tipped stakes extend to infinity
- Fence and beyond

A

B

C

*Mathlion & Schroeder*



2

PAR


4

Sunday A: ~~455 FT~~ 285 ft

Saturday B: ~~444 FT~~ 277 ft

C: ~~479 FT~~

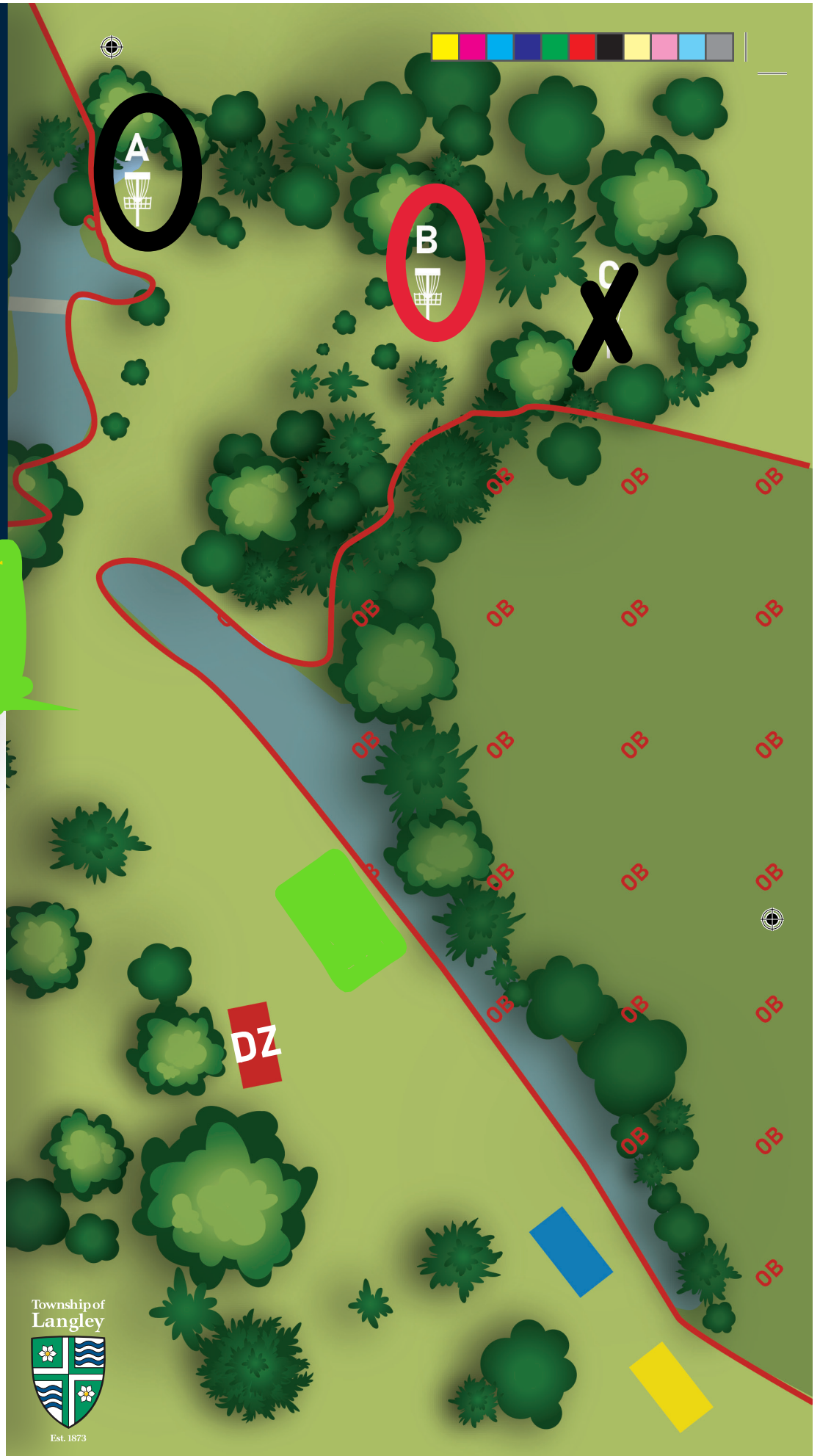
DRONE



PREVIEW



IF OB FROM TEE: DZ OPTION



A

B

C

*In honour of  
Carroll Marty*





3

PAR

3

~~A: 171 FT~~

B: 199 FT 128 ft

DRONE




PREVIEW



A

B



Deano



4

PAR

3/4

A: 232 FT


~~B: 300 FT~~

~~C: 200 FT~~

DRONE




PREVIEW



A

B

C



**CUPE403**

Langley Township Municipal Workers



5

PAR

5

A: ~~0.623 FT~~ 400 ft

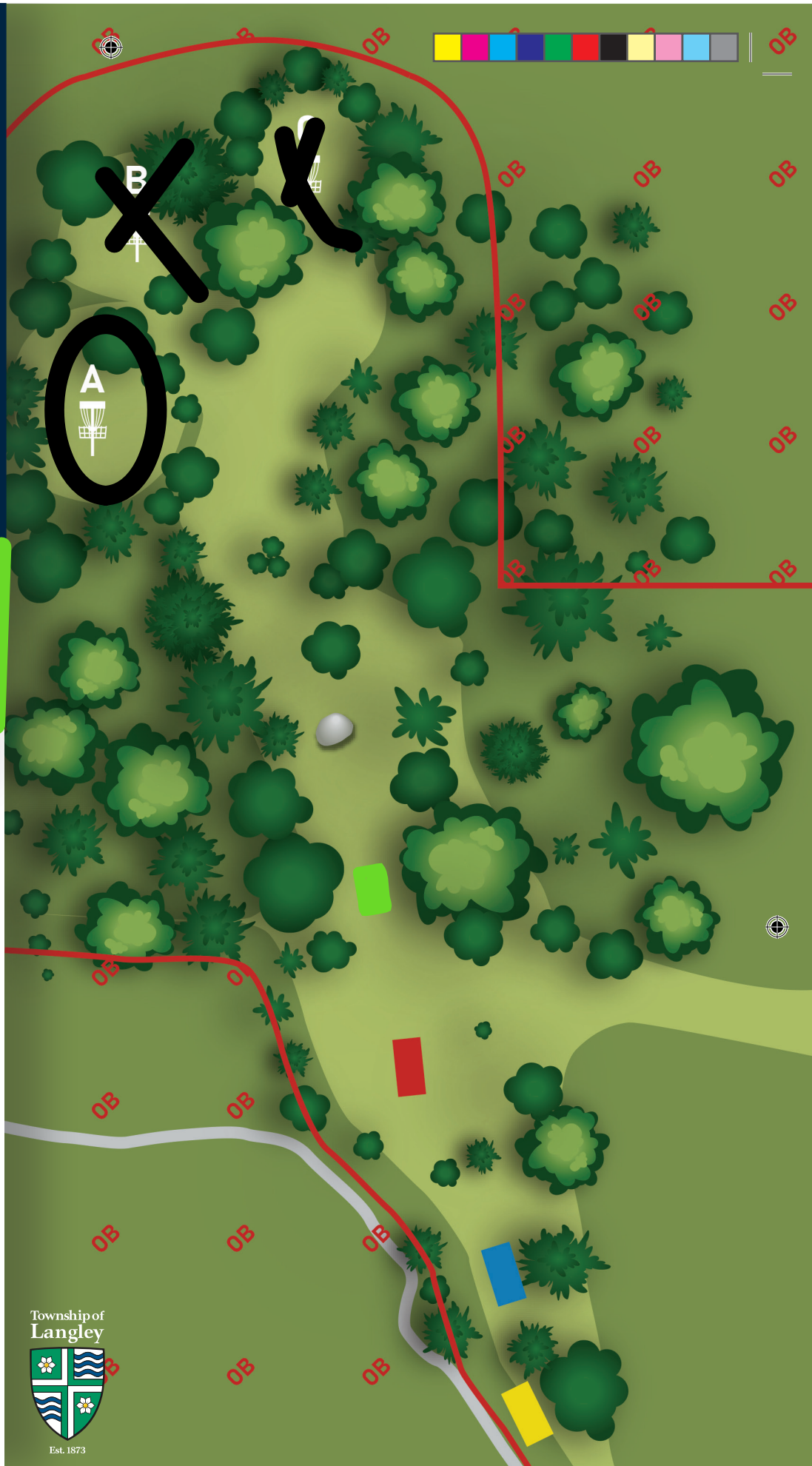
B: ~~0.674 FT~~

C: ~~0.677 FT~~

DRONE



PREVIEW



A

B

C





# 6

PAR


# 4

Sunday A: ~~519 FT~~ 204 ft

Saturday B: ~~470 FT~~ 138 ft

~~0.552 FT~~

DRONE



PREVIEW



MISSED MANDO: PREVIOUS LIE



A

B

C





7


PAR

3

A: 150 FT

~~B: 140 FT~~

DRONE



PREVIEW



BRICKS ARE PART OF THE HAZARD

No hazard for green pad



A

B

C






8

PAR

3

A: 264 FT 168 ft

DRONE



PREVIEW



BRICKS/ROPE/WALL ARE PART OF THE HAZARD

No hazard for green pad



**INdesign**  
indesigndiscgolf.ca



9

PAR

3

Saturday A: ~~550 FT~~ 160 ft

Sunday B: ~~562 FT~~ 171 ft

~~C: 338 FT~~

DRONE



PREVIEW



A

B

C

HAPPY PLANT SUPPLIES



10

PAR

3

A: 328 FT

~~B: 304 FT~~

DRONE



PREVIEW



A

B

GIGOGR





# 11

PAR

**4**

A: ~~526 FT~~ 276 ft

B: ~~564 FT~~

C: ~~500 FT~~

DRONE



PREVIEW



BRICKS ARE PART OF THE HAZARD

IF OB FROM TEE: DZ OPTION

No hazard for green tee



A

B

C





12

PAR

3

A: ~~316 FT~~

B: ~~262 FT~~

C: ~~250 FT~~ 110 ft

DRONE



PREVIEW



MISSED MANDO:  
PREVIOUS LIE

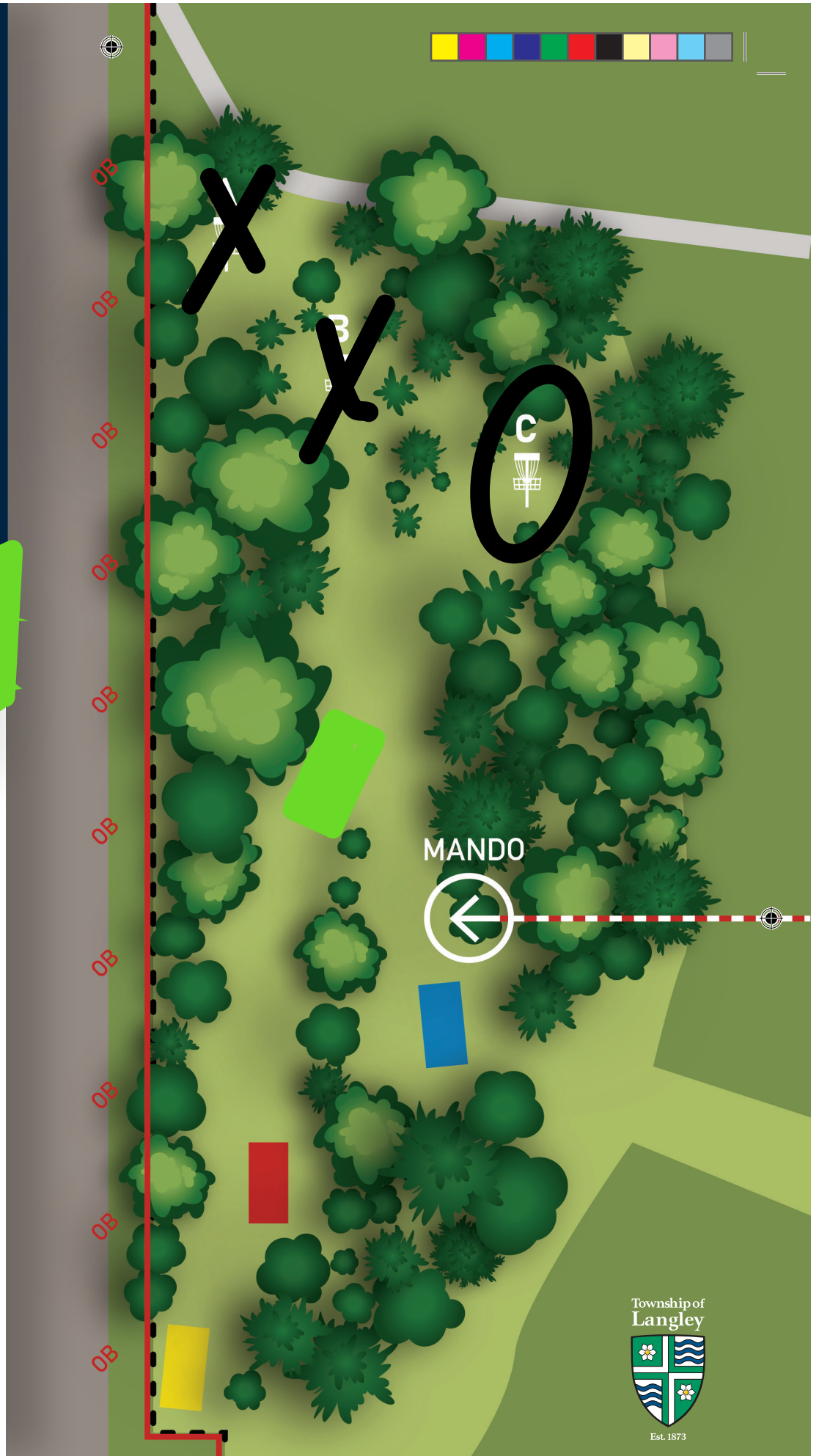
A

B

C



BAG  
KICKERS  
UNITED





# 13

PAR

# 5

~~A: 1053 FT~~

Sat B: ~~1001 FT~~ 434ft

Sun C: ~~908 FT~~ 340 ft

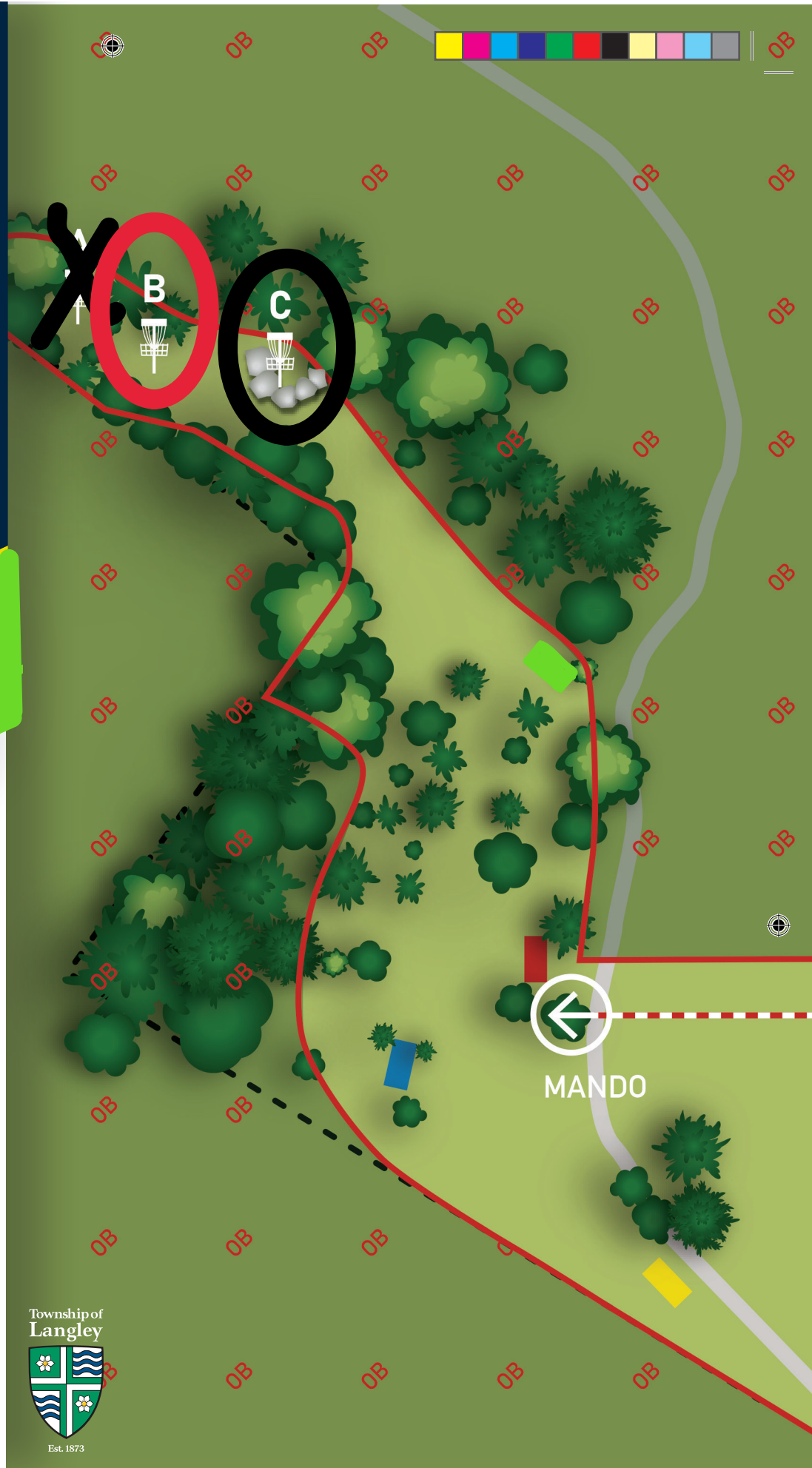
DRONE



PREVIEW



MISSED MANDO:  
PREVIOUS LIE



A

B

C





# 14

PAR

**3**

A: ~~270 FT~~ 104 ft

B: ~~221 FT~~

DRONE

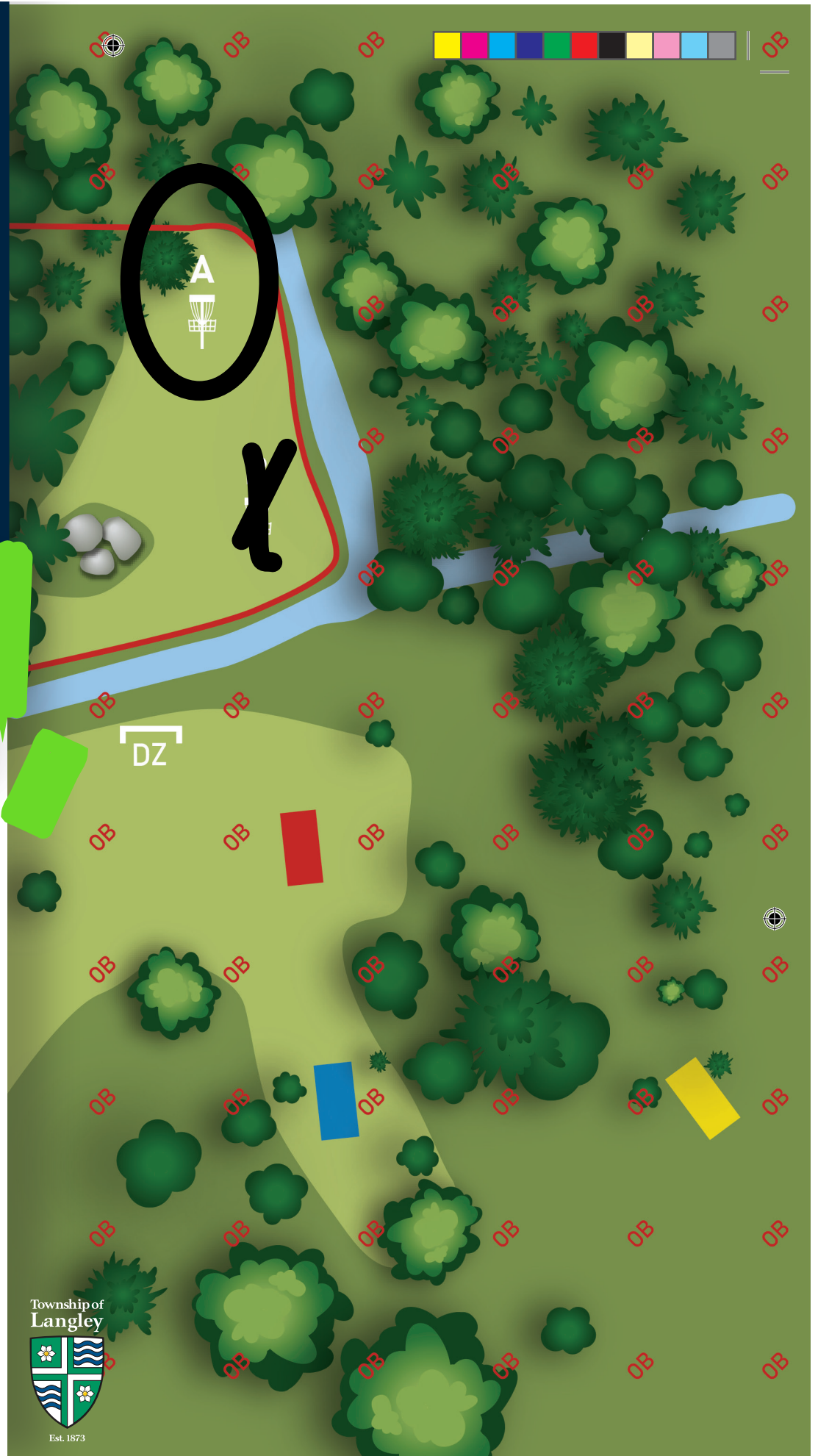


PREVIEW



OB: DROP ZONE ONLY

45° ANGLE CUT ON WALL CAPS IS OB LINE



A

B

  
**Alpine Credits**





# 15

PAR  
**4**

A: ~~517 FT~~ 170 ft

D: ~~574 FT~~

DRONE

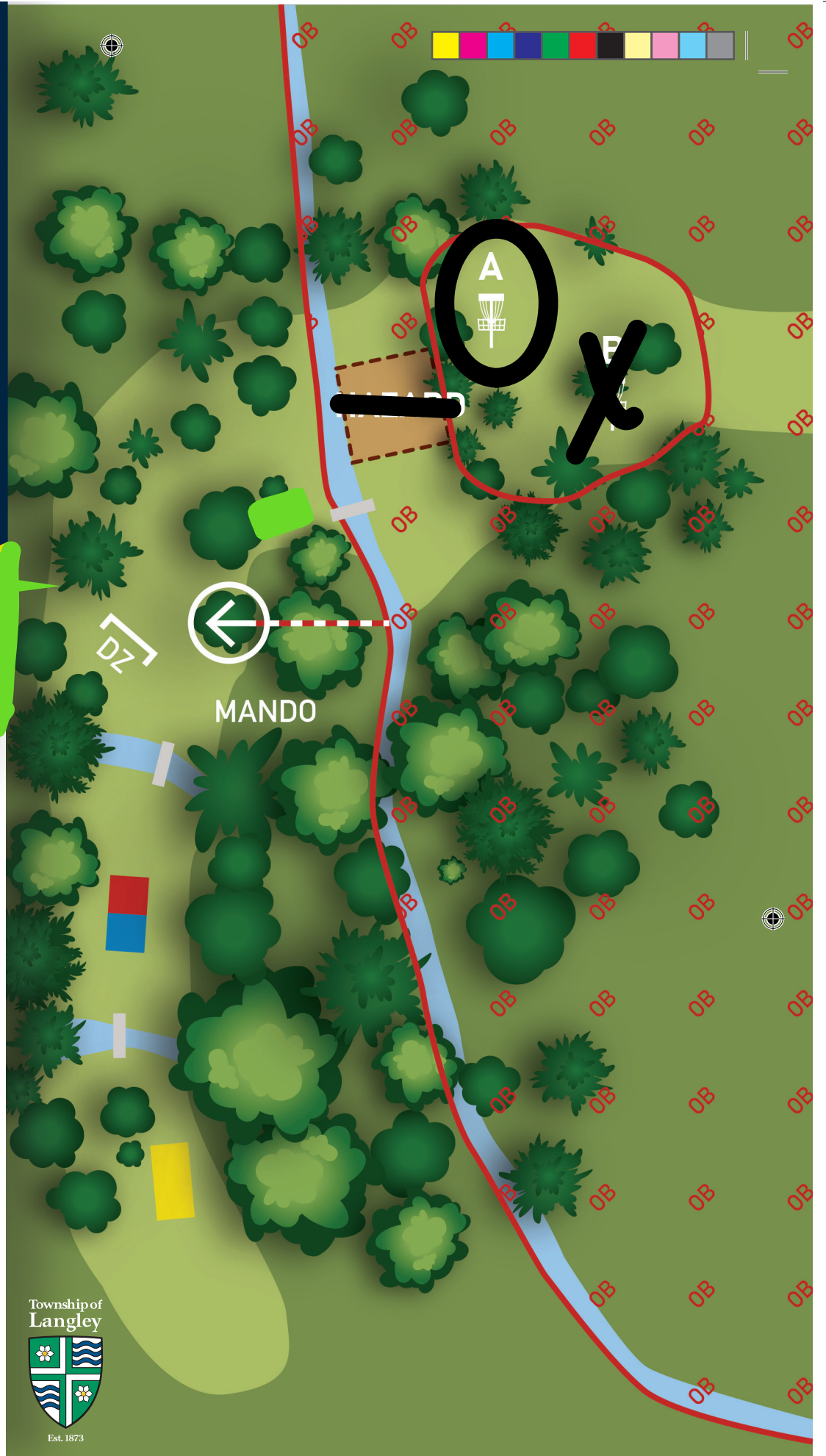


PREVIEW



MISSED MANDO:  
DROP ZONE

No hazard



A

B





16

PAR

3

A: ~~997 FT~~ 115 ft

B: ~~700 FT~~

C: ~~700 FT~~

DRONE



PREVIEW



A

B

C

*In memory of  
Kevin Edwards*





17

PAR

4

~~A: 700 FT~~

Sat B: ~~669 FT~~ 249 ft

Sun C: ~~714 FT~~ 297 ft

DRONE



PREVIEW



A

B

C





# 18

PAR

**3**

~~A: 336 FT~~

B: 288 FT 135 ft

DRONE



PREVIEW



A

B



www.bcengraving.ca  
604-340-8411