

2026 Spring Runoff

Presented by:

Prodigy Disc Canada



Cold Garden Beverage Co.



Caddie Book

Tournament Director: Rebecca Johnson

Assistant TDs: Noah Higgins, Matt Mitten



Thank You to Our Sponsors!

Major Sponsors:



Tournament Sponsors:



Contents (Select a hole to quickly view notes)

Nicholas Sheran Park DGC	5	Aperture Park DGC.....	24
General Rules:.....	5	General Rules:	24
Contact Information.....	5	Contact Information	24
Hole 1	6	Hole 1.....	25
Hole 2	7	Hole 2.....	25
Hole 3	8	Hole 3.....	27
Hole 4	9	Hole 4.....	28
Hole 5	10	Hole 5.....	29
Hole 6	11	Hole 6.....	30
Hole 7	12	Hole 7.....	31
Hole 8	13	Hole 8.....	32
Hole 9	14	Hole 9.....	33
Hole 10	15	Hole 10.....	34
Hole 11	16	Hole 11.....	35
Hole 12	17	Hole 12.....	36
Hole 13	18	Hole 13.....	37
Hole 14	19	Hole 14.....	38
Hole 15	20	Hole 15.....	39
Hole 16	21	Hole 16.....	40
Hole 17	22	Hole 17.....	41
Hole 18	23	Hole 18.....	42

Nicholas Sheran Park DGC

Nicholas Sheran Park is a publicly shared multi-use space. The park has been closed for this event. However, all non-disc golf users retain the right of way for pathways or other multi-use areas of the park. It is **YOUR** responsibility to ensure it is safe to throw before proceeding with your shot. Report any incidents or conflicts to the TD or Assistant TD as soon as possible. As always, **Be Polite, Be Courteous**.

General Rules:

- All public roadways and parking lots, including curbs, are out of bounds.
 - Wherever a public roadway defines out of bounds for a hole, you may take **2 meters** relief from the roadway (or curb, if present).
- All private property is out of bounds.
 - All residential fences (or other property lines) and beyond are out of bounds.
 - There are some residential yards along the eastern side of the park that do not have fences. Use your best judgement of the intended property line in the event your disc lands near one of these areas.
- All water is out of bounds.
 - If your disc is surrounded by water, it is out of bounds.
 - If your disc comes to rest on an object which is surrounded by water, and not part of the intended playing surface, it is out of bounds.
- If your disc lands out of bounds, take a one-stroke penalty and play your next shot from where the disc was **last in bounds** unless specifically stated otherwise in the individual hole notes.

Unless specifically stated otherwise in the individual hole notes, these rules apply to every hole on the course in addition to the special hole notes. This includes holes where “No special out of bounds” is stated.

Contact Information

- **Event Email: tournaments@lethbridgediscgolf.ca**
- **Rebecca Johnson (Tournament Director): 403-634-8777**
- **Matt Mitten (Assistant TD): 403-929-0124**

Hole 1 – Par 5

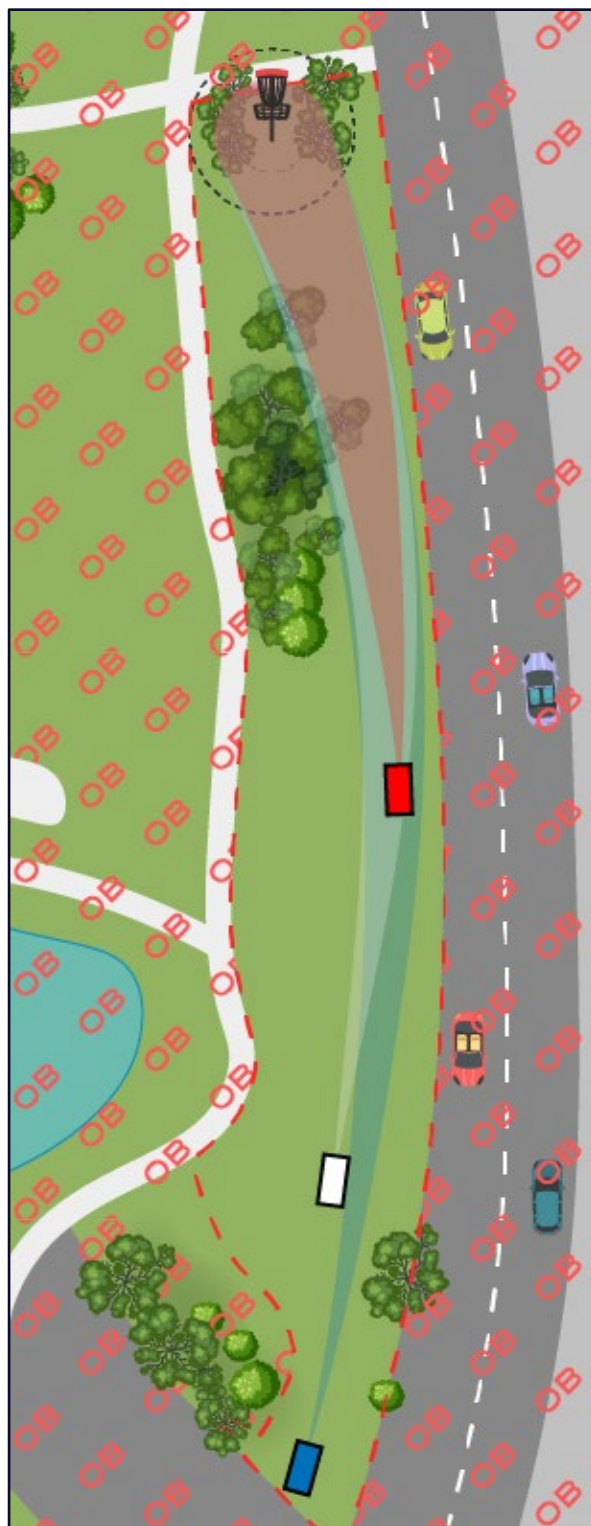
Blue	White	Red
1070ft – 326m	840ft – 256m	547ft – 167m

Out of Bounds:

- Roadway on the right and beyond
- Parking lot, and paved asphalt path on the left and beyond
- Gravel pathway long of the basket
- Tournament headquarters and beer gardens are out of bounds.

Additional Notes:

- There are areas of the curb along the roadway to the right that have been overgrown by grass. However, the boundary of the curb can still be easily identified in most cases. If your disc has come to rest on the roadway side of the curb and somehow maintains contact with a blade of grass, it is still considered to be out of bounds. Please be courteous of the rules and your fellow players in these situations.

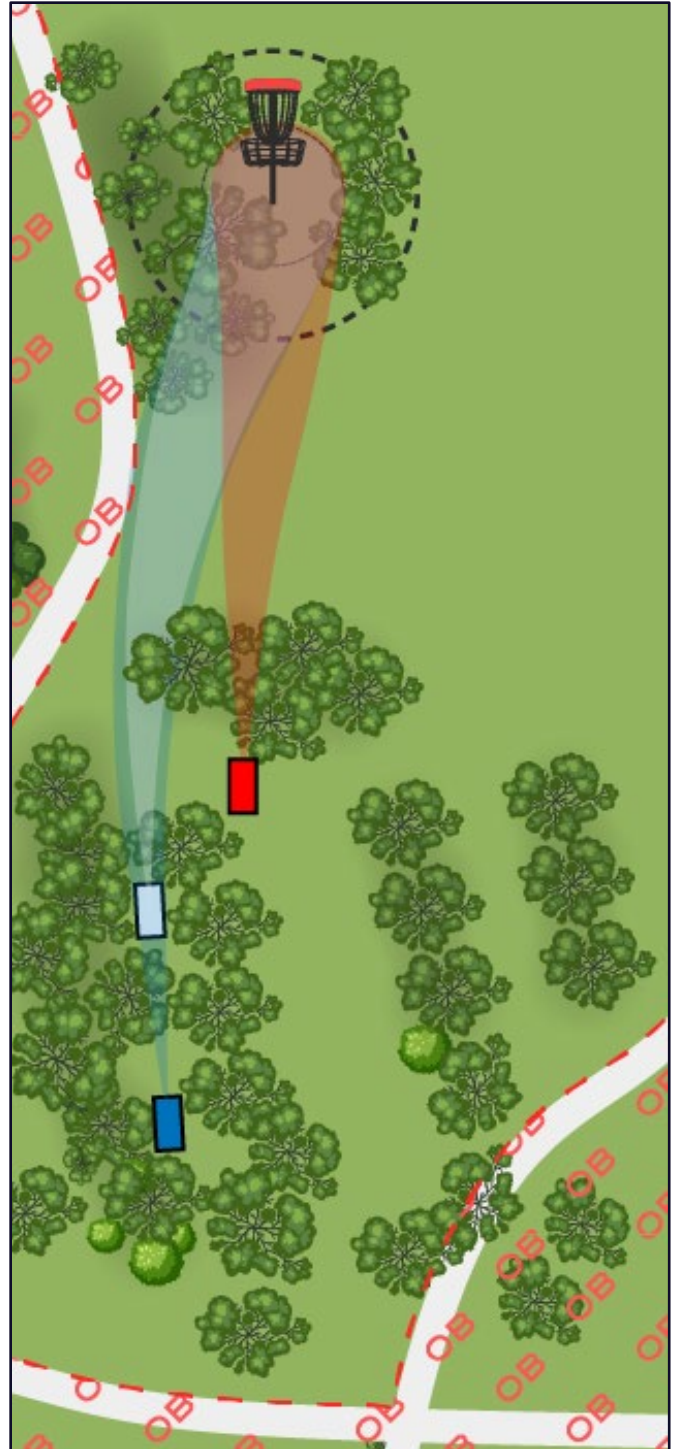


Hole 2 – Par 3

Blue	White	Red
411ft – 125m	336ft – 102m	266ft – 81m

Out of Bounds:

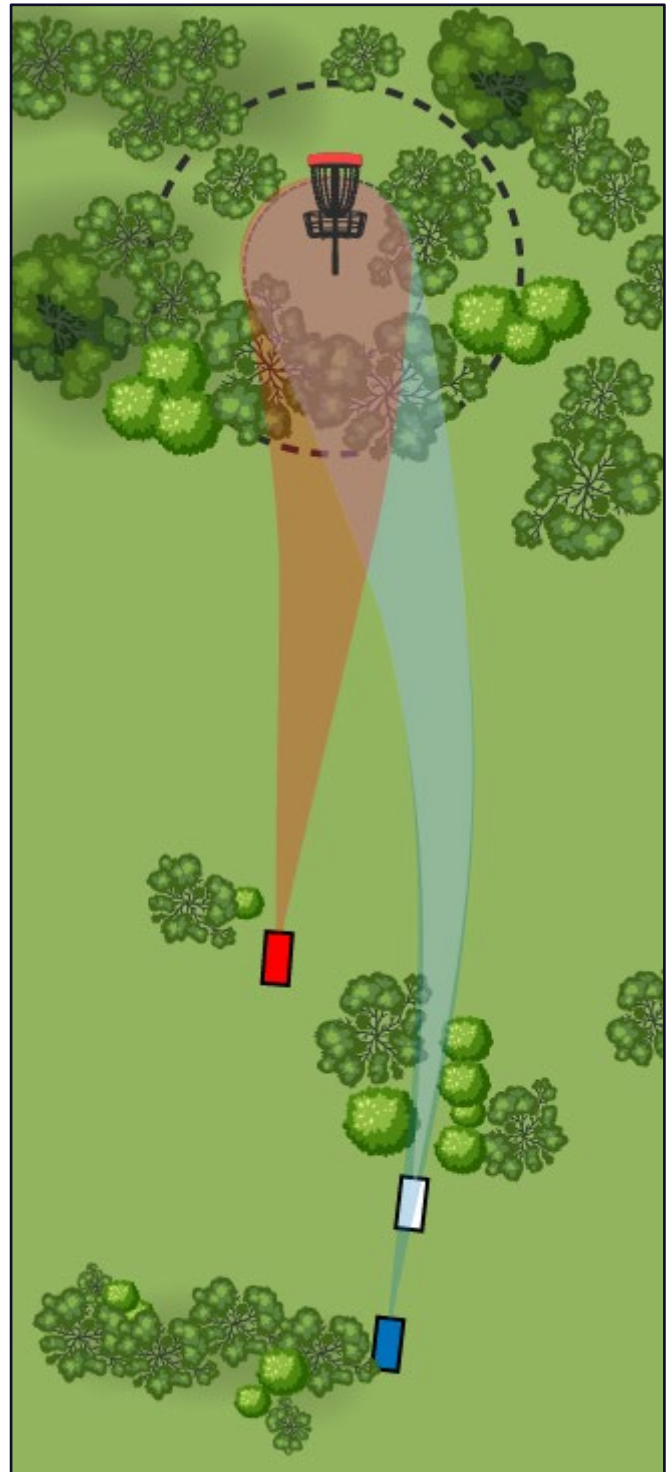
- Paved asphalt path on the right and beyond
- Red shale path on the left and beyond



Hole 3 – Par 3

Blue	White	Red
413ft – 126m	363ft – 111m	244ft – 74m

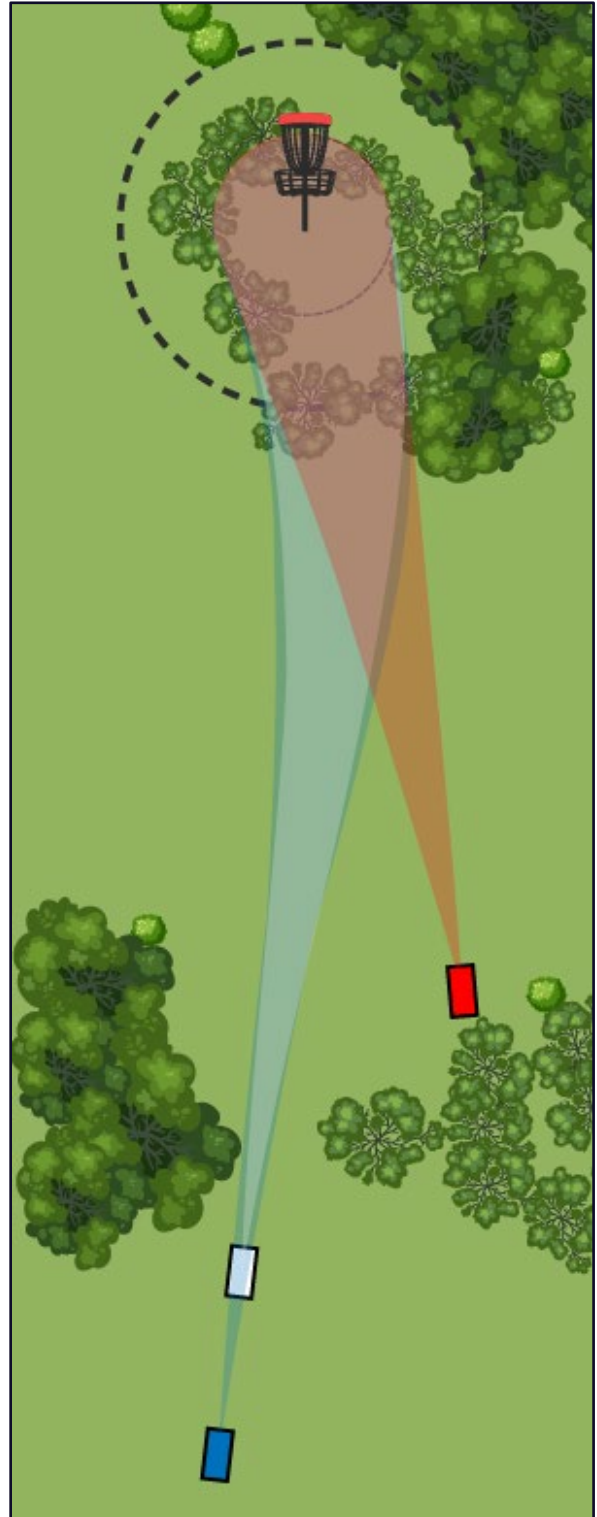
No special out of bounds on this hole.
Refer to [General Rules](#).



Hole 4 – Par 3

Blue	White	Red
487ft – 148m	419ft – 128m	226ft – 69m

No special out of bounds on this hole. Refer to [General Rules](#).



Hole 5 – Par 4

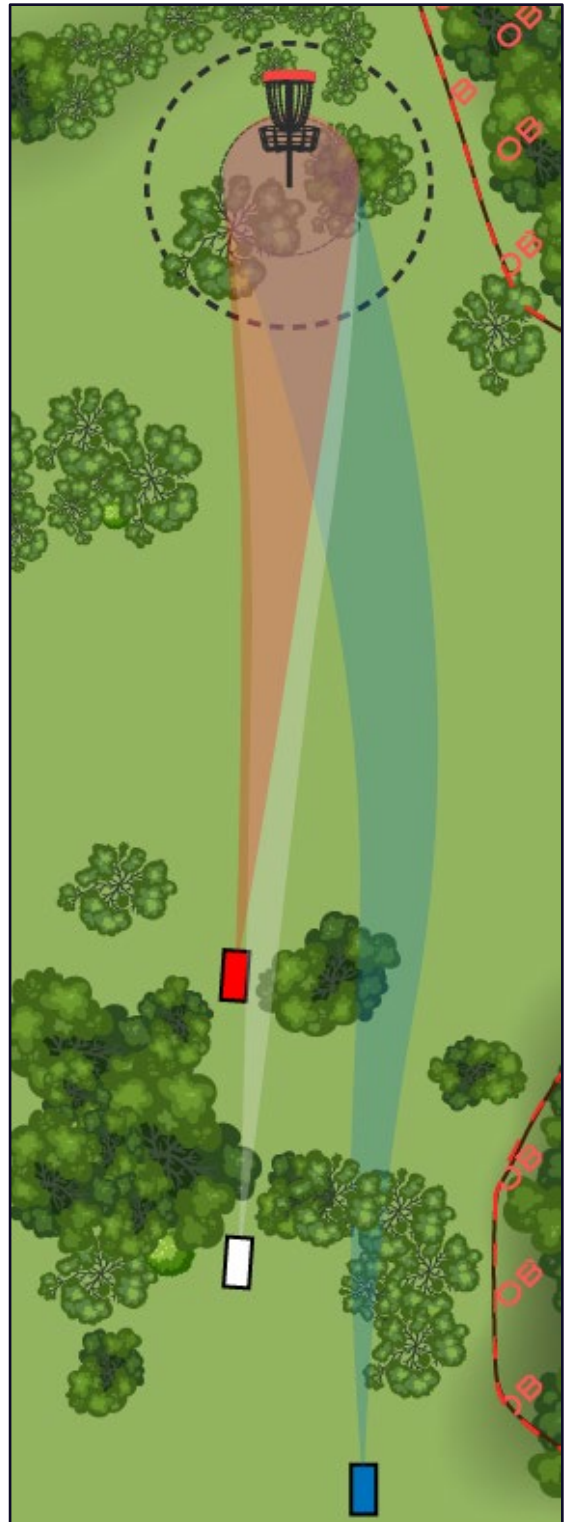
Blue	White	Red
680ft – 207m	563ft – 172m	416ft – 127m

Out of Bounds:

- Fence line of private properties on the right and beyond

Additional Notes:

- The mid-section of the fairway can become very wet depending on the weather. If standing water is present, this is not considered out of bounds. You must still play your disc from where it comes to rest. Please use caution in wet conditions.



Hole 6 – Par 3

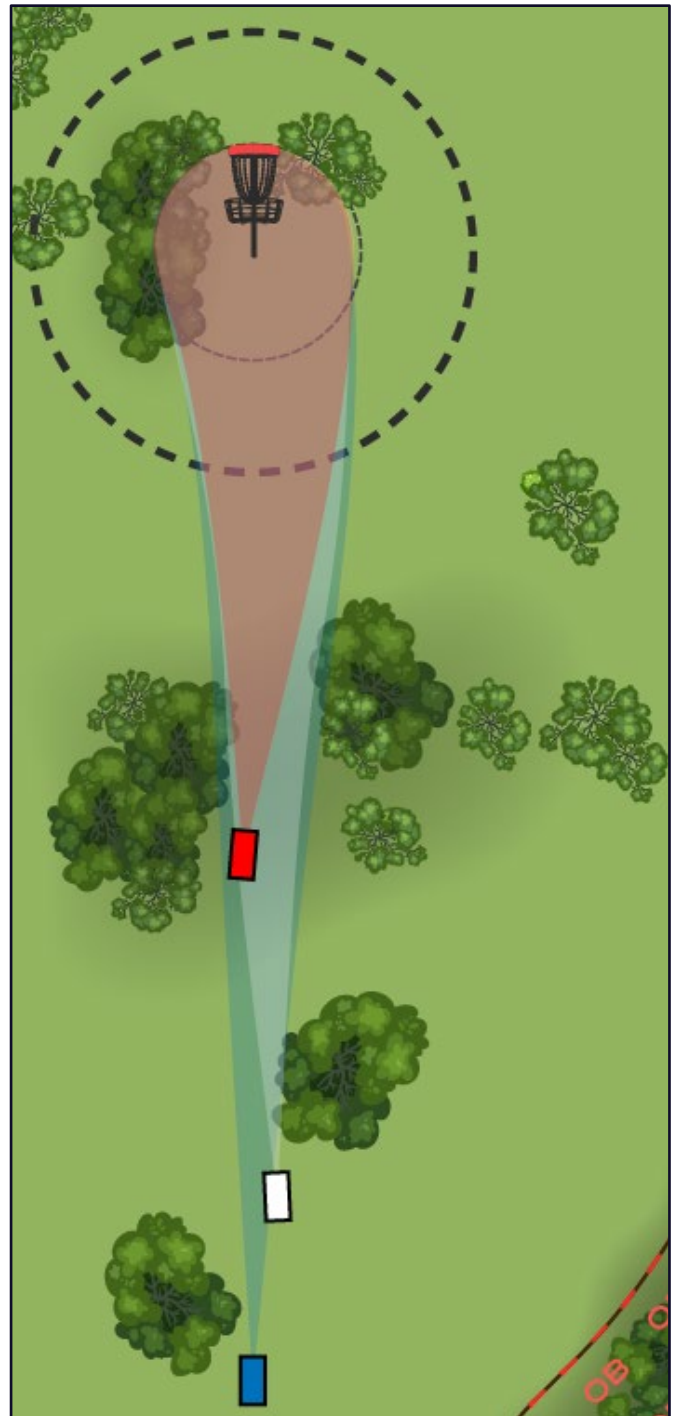
Blue	White	Red
346ft – 105m	287ft – 88m	203ft – 62m

Out of Bounds:

- Fence line of private properties on the right and beyond
- Paved asphalt path long of the basket and beyond

Additional Notes:

- The blue tee location for hole 7 is very close to the basket of hole 6. Please use caution when throwing. Use a spotter if necessary.



Hole 7 – Par 4

Blue	White	Red
745ft – 227m	653ft – 199m	415ft – 126m

Out of Bounds:

- Paved asphalt path on the right and beyond
- Fence line of private properties on the left and beyond

Mandatories:

- **ALL TEE LOCATIONS:** There is a mandatory left of the large marked tree on the right side of the fairway, just ahead of the red tees. If you miss this mandatory, proceed to the marked drop zone next to the tree and take a one-stroke penalty.
- **BLUE TEES ONLY:** There is a double mandatory between the two marked trees just ahead of the blue tee location. If you miss the double mandatory, proceed to the marked drop zone (white tees) and take a one-stroke penalty.

Additional Notes:

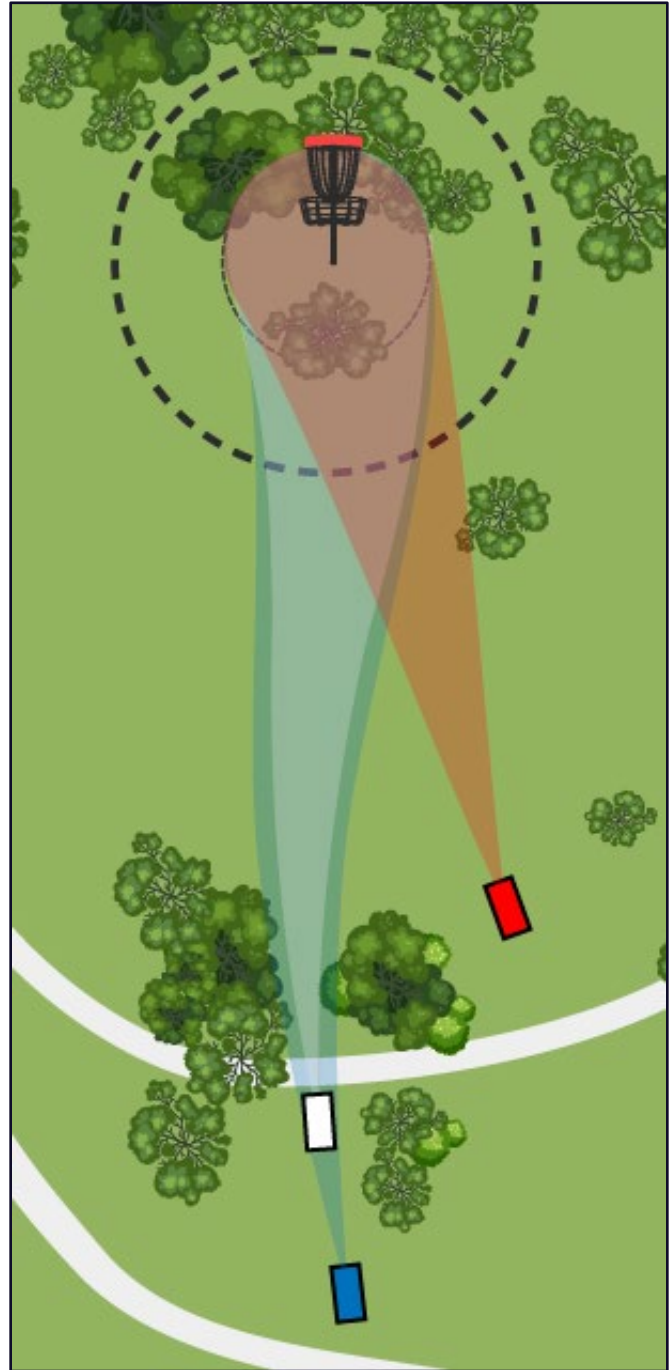
- The mandatory that applies to all tee locations is an attempt to protect pedestrians using the paved asphalt path on the right. Please use caution and wait before throwing if there are any pedestrians on the pathway near this mandatory. Use a spotter if necessary.



Hole 8 – Par 3

Blue	White	Red
350ft – 107m	311ft – 95m	237ft – 72m

No special out of bounds on this hole.
Refer to [General Rules](#).



Hole 10 – Par 5 (Blue) / Par 4 (White & Red)

Blue	White	Red
1054ft – 321m	621ft – 189m	404ft – 123m

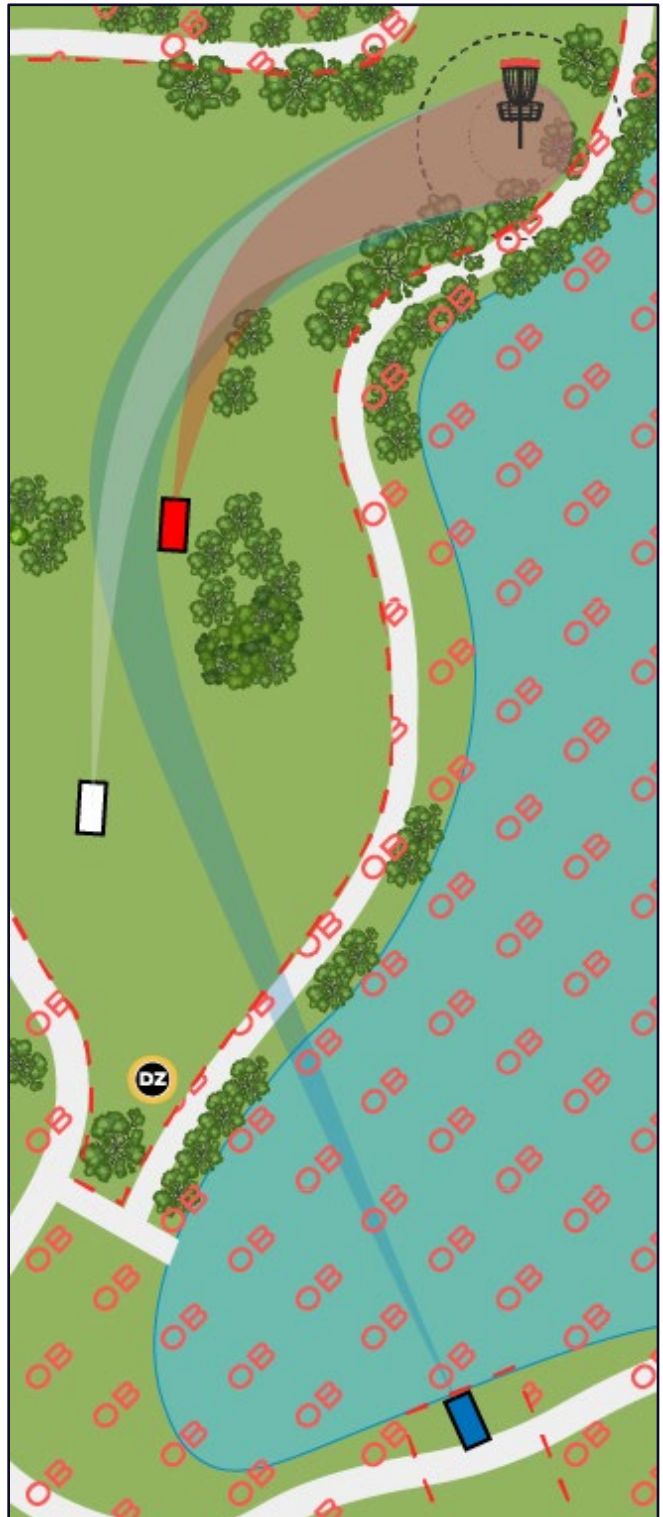
Out of Bounds:

- Boat launch/paved asphalt path on the left and beyond, wrapping around to blue tees
- Red shale path on the left and beyond (between the fairways of holes 10 & 11)
- Red shale path on the right and beyond (along the water's edge)

Additional Notes:

- **BLUE TEES ONLY:** Blue tees are located across the water, near the basket of hole 9. Your disc must come to rest across the red shale path along the water's edge to be in bounds. If your disc does not make it across the red shale path, proceed to the marked drop zone near the boat launch and take a one-stroke penalty.

SPECIAL NOTE: For players who do not think they have enough distance to throw across the water, you may forfeit your tee shot and proceed directly to the drop zone with a **two-stroke penalty** as per PDGA rule **806.02.G**. To clarify, you would not throw from the blue tees and instead choose to proceed directly to the drop zone, throwing your 3rd shot.



Hole 12 – Par 3

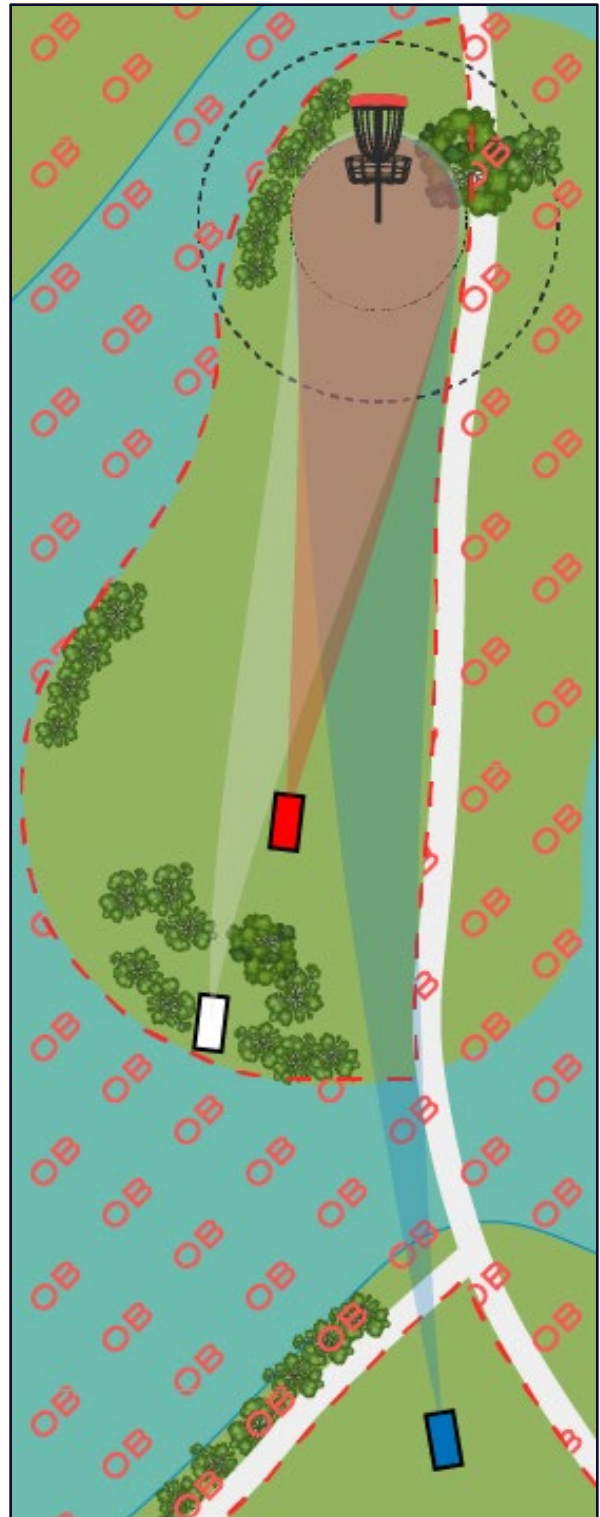
Blue	White	Red
442ft – 135m	299ft – 91m	201ft – 61m

Out of Bounds:

- Paved asphalt path on the right and beyond (including wooden bridge for blue tees)
- All water is out of bounds as stated in the [General Rules](#)

Additional Notes:

- The pathway marking the out of bounds on the right is often busy. Please use caution when throwing and wait for the pathway to clear if pedestrians are present.



Hole 13 – Par 3

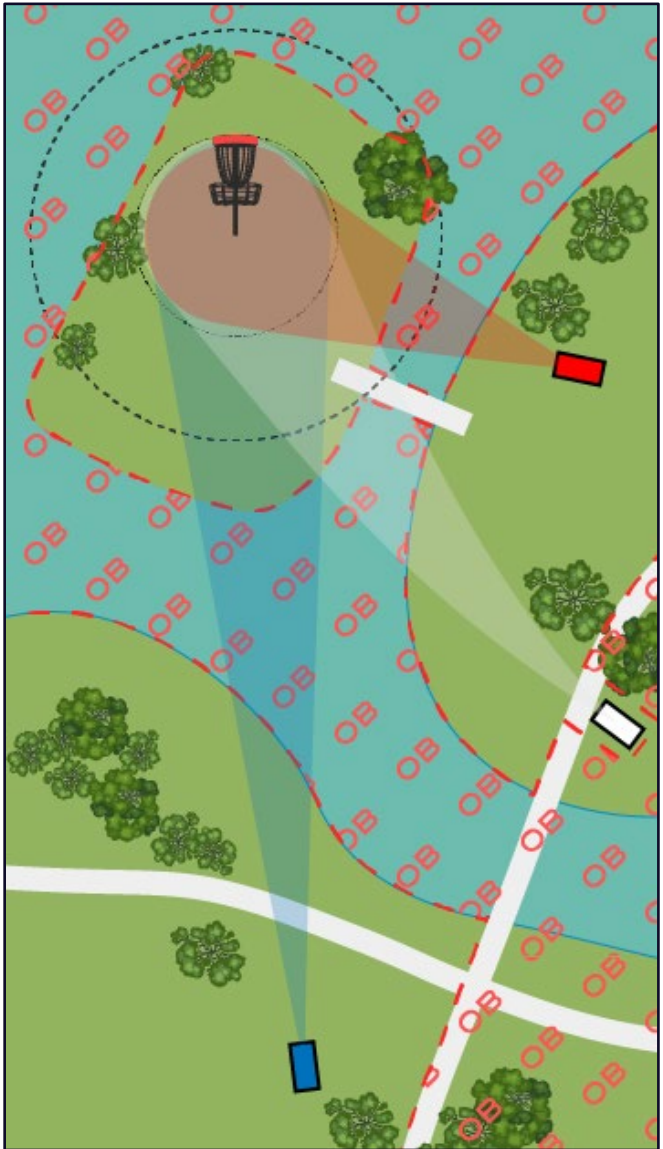
Blue	White	Red
290ft – 88m	199ft – 61m	125ft – 38m

Out of Bounds:

- Paved asphalt path right of the blue tees (including wooden bridge) and beyond
- Water is out of bounds as stated in the [General Rules](#), with the exception of any water inside the wooden retaining wall. If your disc lands on the island side of the retaining wall, it is safe.

Additional Notes:

- If your disc comes to rest on the wooden bridge leading to the basket, it is safe.



Hole 14 – Par 4

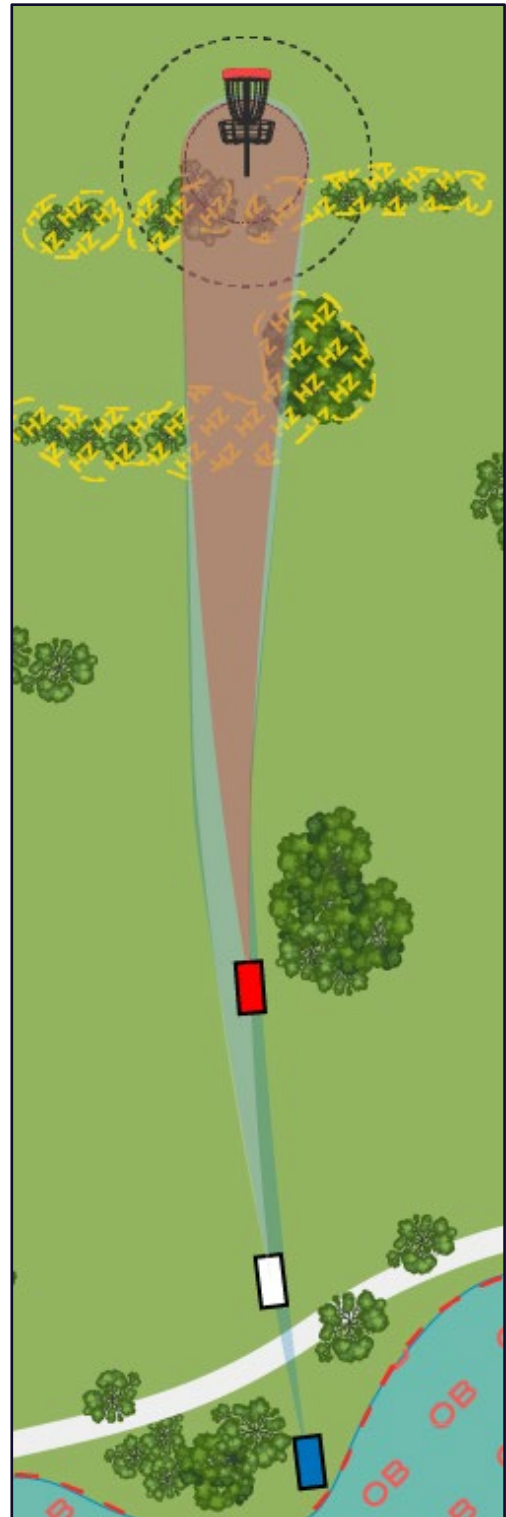
Blue	White	Red
690ft – 210m	606ft – 185m	446ft – 136m

Out of Bounds:

- Fence line of private properties on the right and beyond
- Pathway long of the basket and beyond

Hazards:

- All hazard areas are marked with yellow paint around their perimeter. If your disc comes to rest in one of the areas noted below, you must take a one-shot penalty and play your next shot from where your disc came to rest.
 - The three smaller mulch areas directly in front of the basket
 - The large mulch area approximately 150ft out from the basket



Hole 15 – Par 3

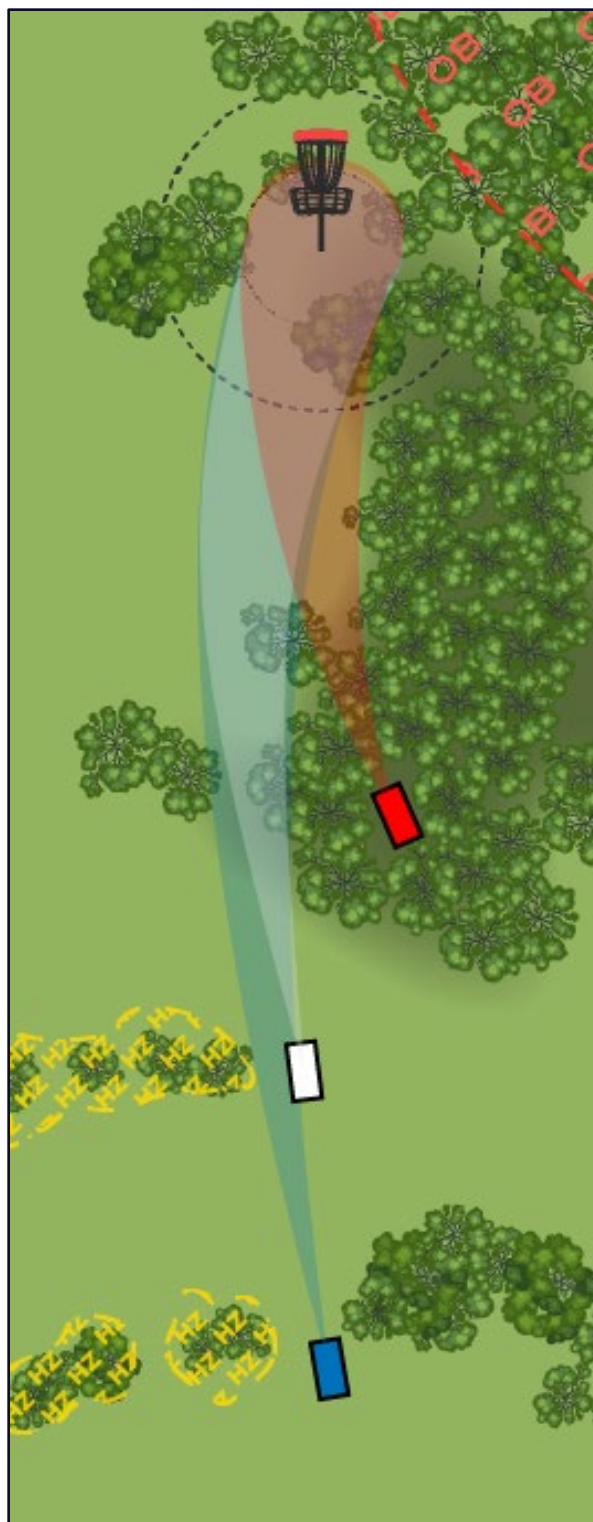
Blue	White	Red
433ft – 132m	343ft – 104m	227ft – 69m

Out of Bounds:

- Paved asphalt path on right and beyond

Hazards:

- All hazard areas are marked with yellow paint around their perimeter. If your disc comes to rest in one of the areas noted below, you must take a one-shot penalty and play your next shot from where your disc came to rest.
 - The three smaller mulch areas in front of, and to the left of the blue tees
 - The large mulch area approximately 150ft from the blue tees



Hole 16 – Par 4

Blue	White	Red
670ft – 204m	512ft – 156m	292ft – 89m

Out of Bounds:

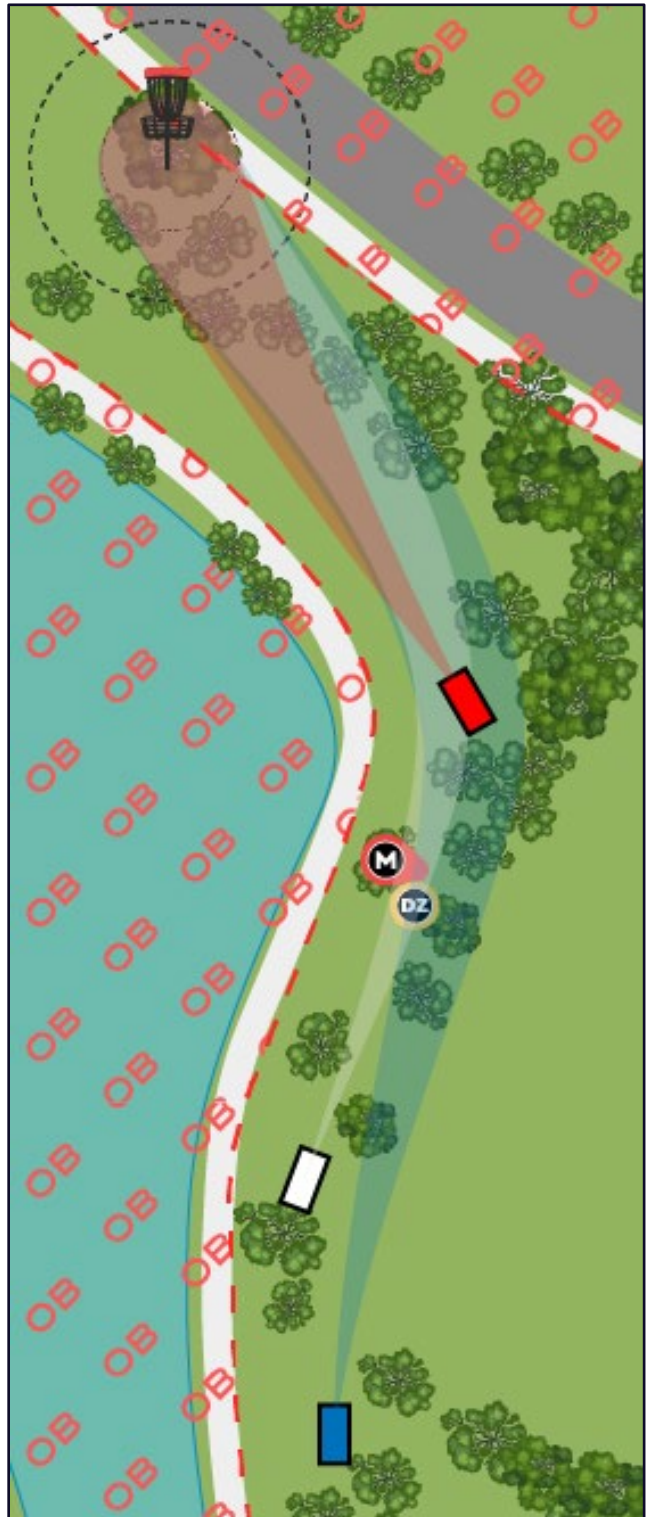
- Pathway on the right and beyond (along roadway)
- Paved asphalt path on the left and beyond (along water's edge)
- Paved asphalt path long of the basket and beyond

Mandatories:

- **BLUE & WHITE TEES ONLY:** There is a mandatory right of the marked tree on the left side of the fairway. If you miss this mandatory, proceed to the marked drop zone next to the tree and take a one-shot penalty.

Additional Notes:

- The mandatory is an attempt to protect pedestrians using the paved asphalt pathway on the left. Please use caution and wait before throwing if there are any pedestrians on the pathway. Use a spotter if necessary.

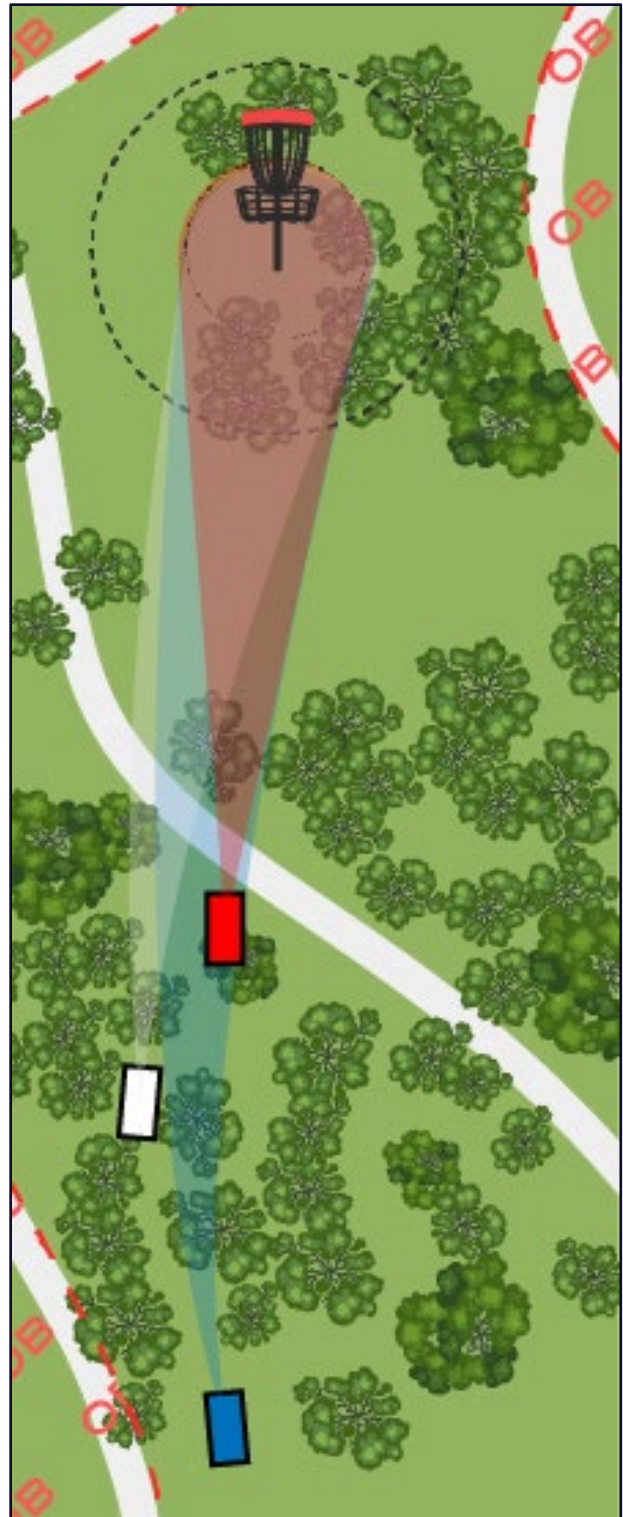


Hole 17 – Par 3

Blue	White	Red
449ft – 137m	306ft – 93m	235ft – 72m

Out of Bounds:

- Paved asphalt path on the right and beyond
- Paved asphalt path on the left and beyond (along water's edge)
- Paved asphalt path long of the basket and beyond

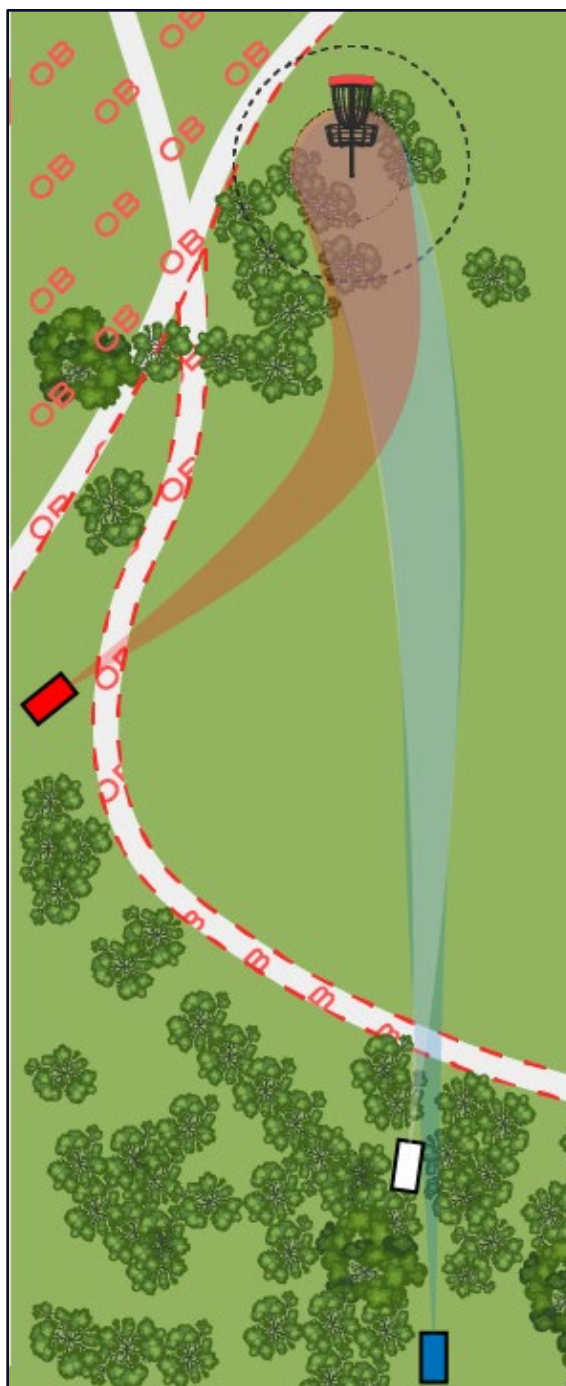


Hole 18 – Par 4

Blue	White	Red
767ft – 234m	626ft – 191m	425ft – 130m

Out of Bounds:

- Roadway on the right and beyond
- Paved asphalt path on the left that wraps in front of the blue and white tees plays as an out of bounds river, including all attached concrete with benches and garbage cans.
- Second paved asphalt path on the left and beyond
- Paved asphalt path long of the basket and beyond



Aperture Park DGC

Aperture Park DGC is located on the University of Lethbridge campus and is part of a publicly shared park space. The park has been closed for this event. However, all non-disc golf users retain the right of way for pathways or other areas of the park. It is **YOUR** responsibility to ensure it is safe to throw before proceeding with your shot.

Aperture Lake is a protected area by the U of L. No one is permitted to enter the water per the university's request. Please leave any discs that cannot be retrieved from the shoreline in a timely manner.

There is a rock circle located between the fairways of hole 15 and the tees of hole 16. This area has been identified as sacred ground by the U of L and all players are expected to treat the area as such. The area is not out of bounds, so please be courteous if your disc comes to rest in this area.

Report any incidents or conflicts to the TD or Assistant TD as soon as possible. As always, **Be Polite, Be Courteous**.

General Rules:

- All public roadways and parking lots, including curbs, are out of bounds.
 - Wherever a public roadway defines out of bounds for a hole, you may take **2 meters** relief from the roadway (or curb, if present).
- All water is out of bounds unless specifically stated otherwise in the individual hole notes.
 - If your disc is surrounded by water, it is out of bounds.
 - If your disc comes to rest on an object which is surrounded by water, and not part of the intended playing surface, it is out of bounds.
- If your disc lands out of bounds, take a one-stroke penalty and play your next shot from where the disc was **last in bounds** unless specifically stated otherwise in the individual hole notes.

Unless specifically stated otherwise in the individual hole notes, these rules apply to every hole on the course in addition to the special hole notes.

Contact Information

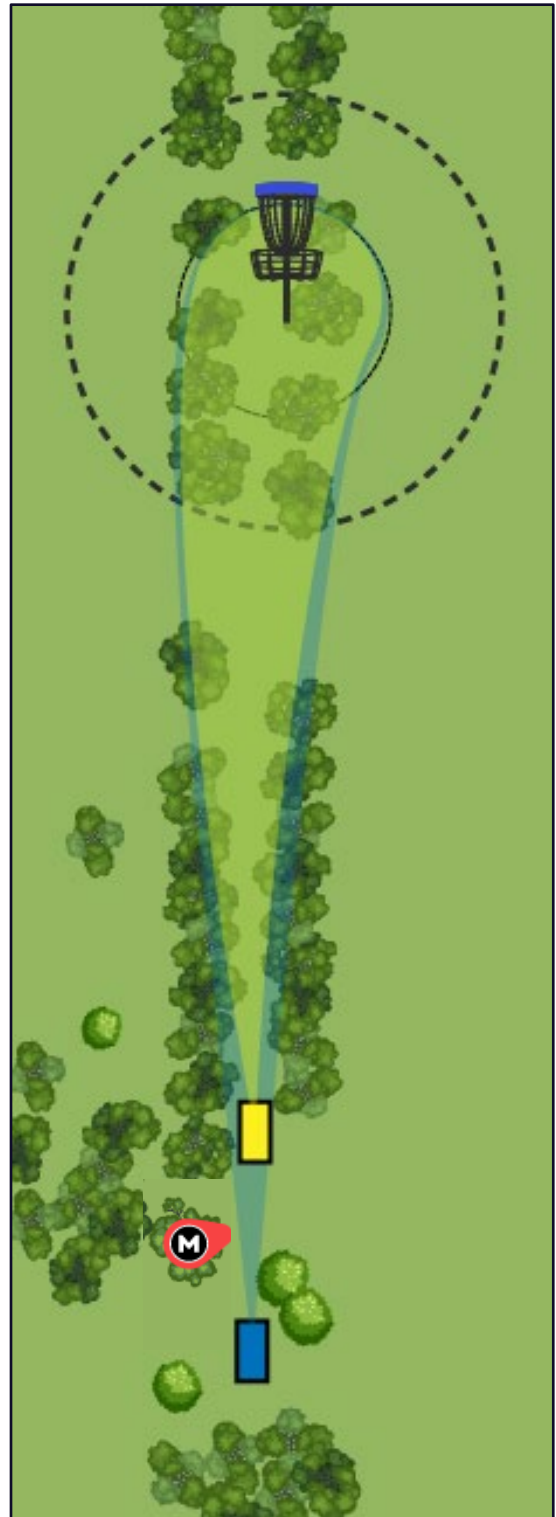
- **Event Email: tournaments@lethbridgediscgolf.ca**
- **Rebecca Johnson (Tournament Director): 403-634-8777**
- **Matt Mitten (Assistant TD): 403-929-0124**

Hole 1 – Par 3

Blue	Yellow
297ft – 91m	227ft – 69m

Out of Bounds:

- Roadway/parking lot on the right and beyond
- Mando right of marked tree

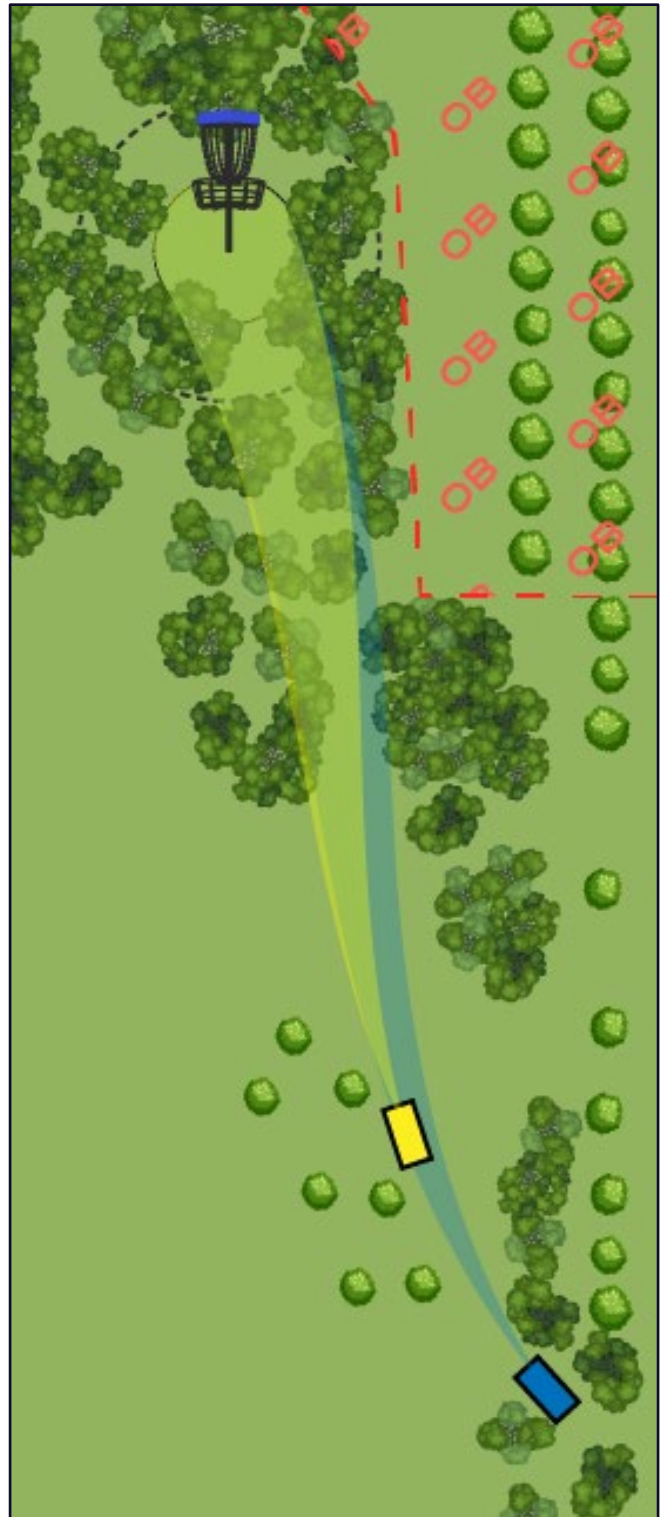


Hole 2 – Par 4

Blue	Yellow
417ft – 127m	359ft – 109m

Out of Bounds:

- Roadway/parking lot on the right and beyond
- Marked OB line on the right separating the fairways of holes 2 & 3 and beyond



Hole 3 – Par 3

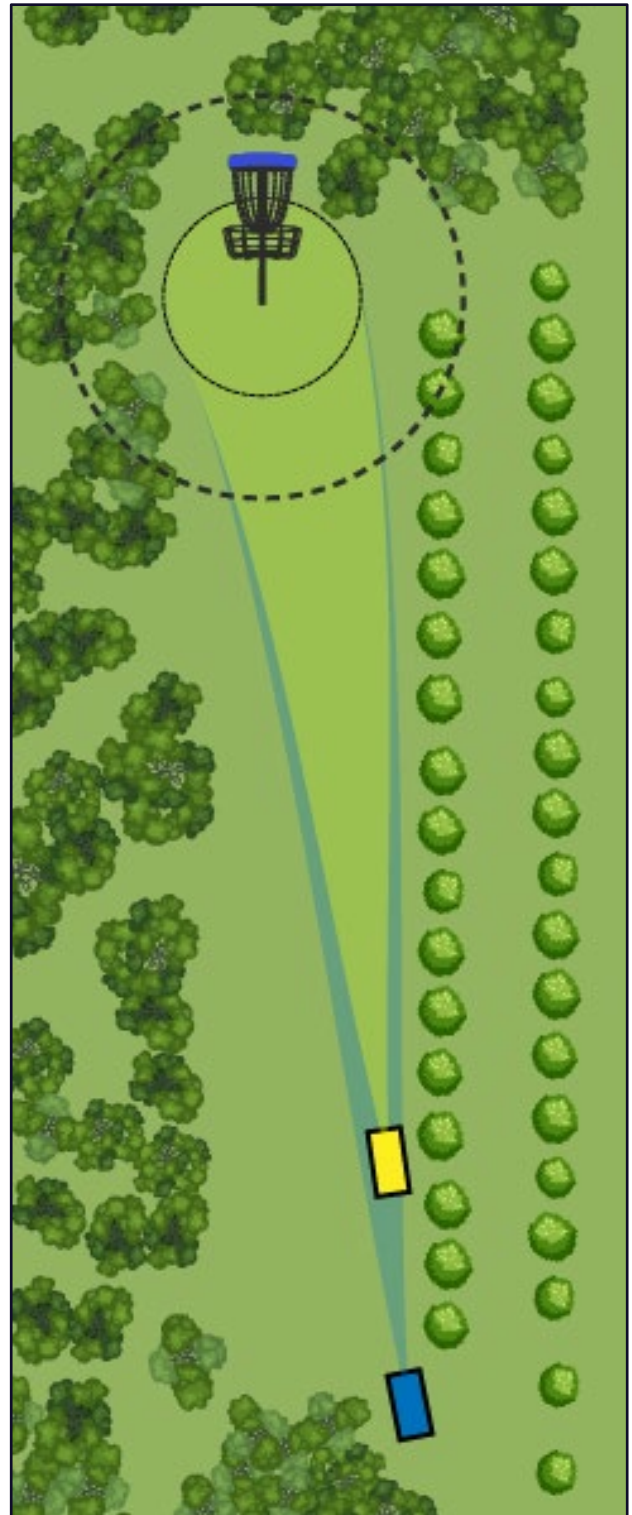
Blue	Yellow
300ft – 91m	221ft – 67m

Out of Bounds:

- Roadway/parking lot on the right and beyond

Additional Notes:

- The marked OB line between holes 2 & 3 is not out of bounds for hole 3



Hole 4 – Par 3

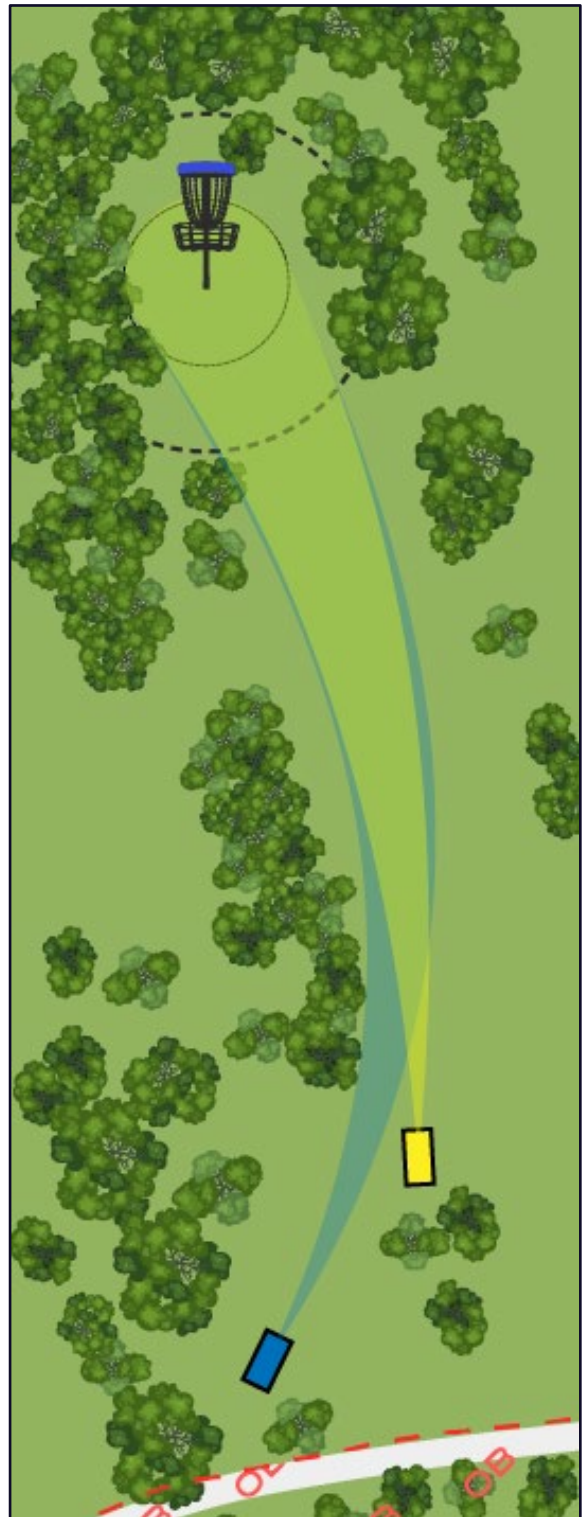
Blue	Yellow
325ft – 99m	240ft – 73m

Out of Bounds:

- Paved asphalt path on the right and beyond

Additional Notes:

- Please disregard the mandatory as shown on the physical hole sign. There is no mandatory on this hole.

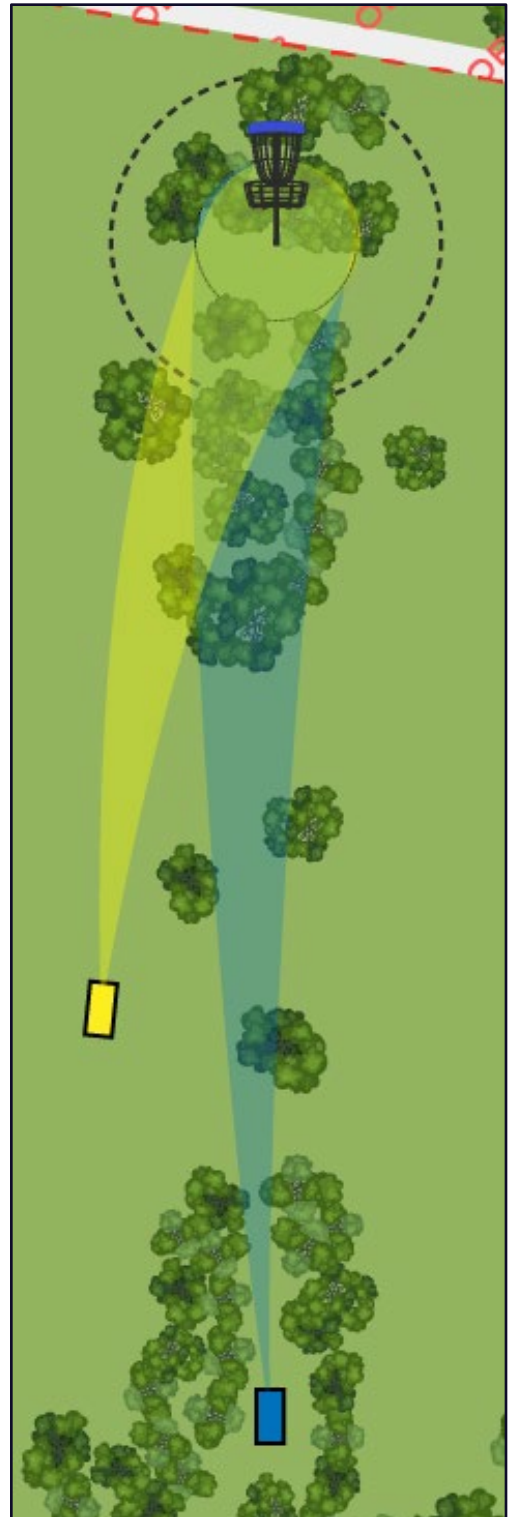


Hole 5 – Par 3

Blue	Yellow
328ft – 100m	221ft – 67m

Out of Bounds:

- Paved asphalt path long of the basket and beyond

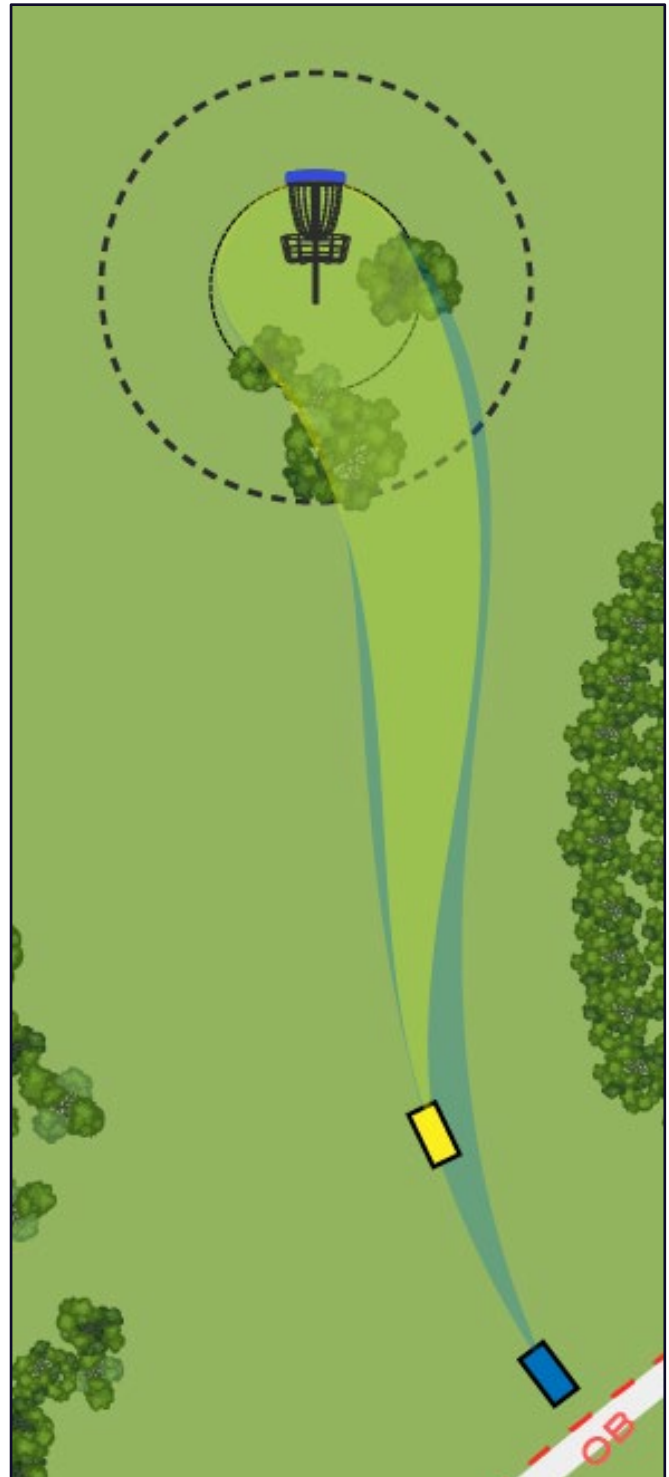


Hole 6 – Par 3

Blue	Yellow
289ft – 88m	220ft – 67m

Out of Bounds:

- Roadway on the right and beyond



Hole 7 – Par 4

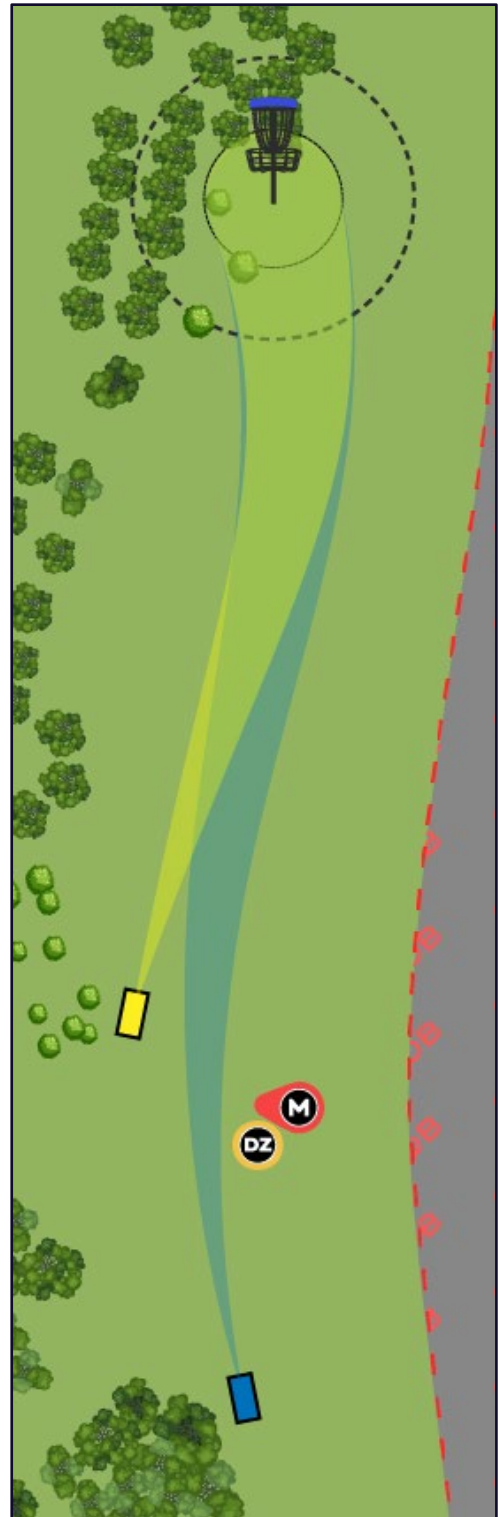
Blue	Yellow
633ft – 193m	440ft – 134m

Out of Bounds:

- Roadway on the right and beyond

Mandatories:

- **BLUE TEES ONLY:** There is a mandatory left of the marked frontmost billboard pole on the right side of the fairway. If you miss this mandatory, proceed to the marked drop zone next to the billboard and take a one-shot penalty.



Hole 8 – Par 3

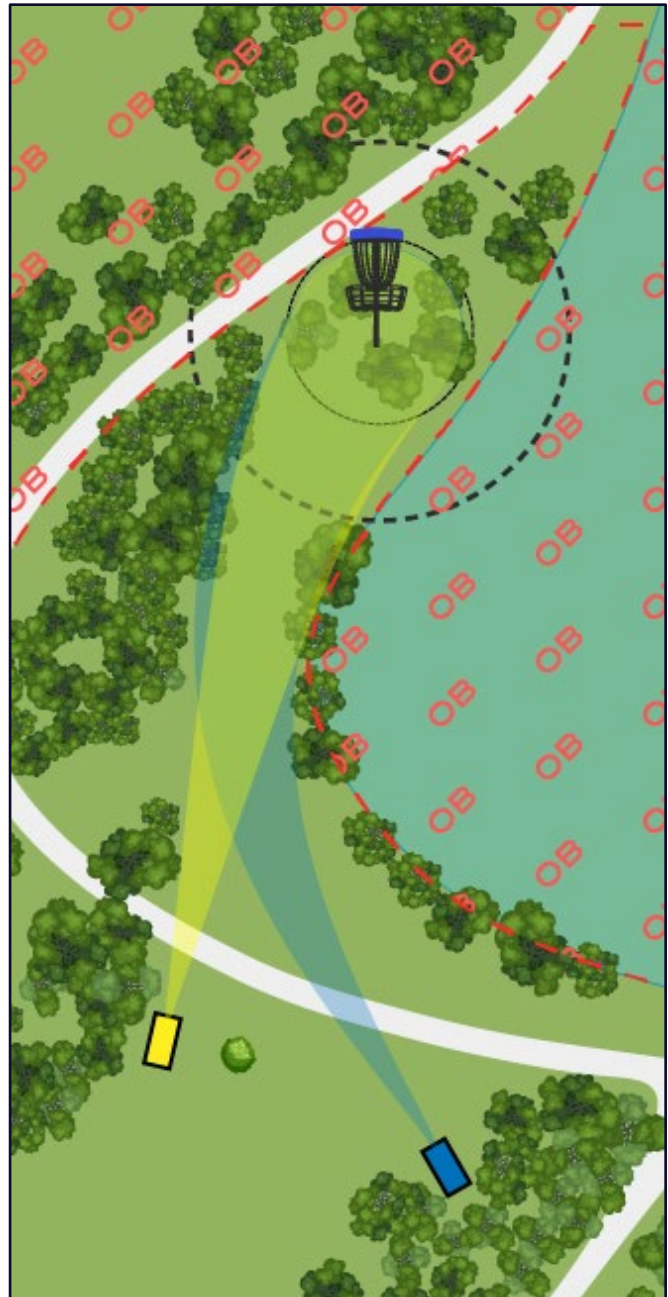
Blue	Yellow
289ft – 88m	256ft – 78m

Out of Bounds:

- Water on the right and beyond is out of bounds as stated in the [General Rules](#)
- Paved asphalt path on the left and beyond

Additional Notes:

- The paved asphalt path on the left is the same path that wraps in front of the blue and yellow tees. The path is not out of bounds in front of the tees. A line is marked along the edge of the pathway left of the yellow tees to indicate where the OB line ends.
- Please watch for pedestrians on the pathways. Use a spotter if necessary.



Hole 9 – Par 3

Blue	Yellow
229ft – 70m	183ft – 56m

Out of Bounds:

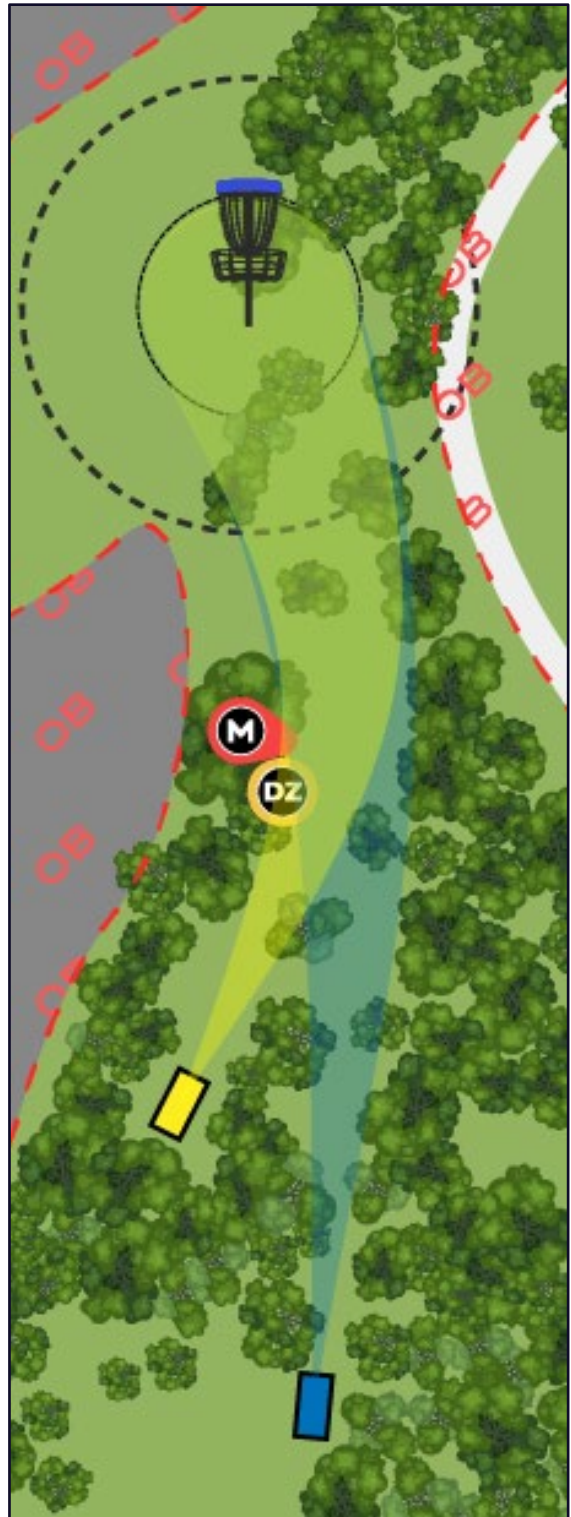
- Paved asphalt path on the right and beyond
- Fenceline surrounding the daycare on the left and beyond
- Roadway long of the basket and beyond

Mandatories:

- **ALL TEE LOCATIONS:** There is a mandatory right of the large marked tree on the left side of the fairway. If you miss this mandatory, proceed to the marked drop zone next to the tree and take a one-shot penalty.

Additional Notes:

- Please watch for pedestrians on the pathway. Use a spotter if necessary.



Hole 10 – Par 3

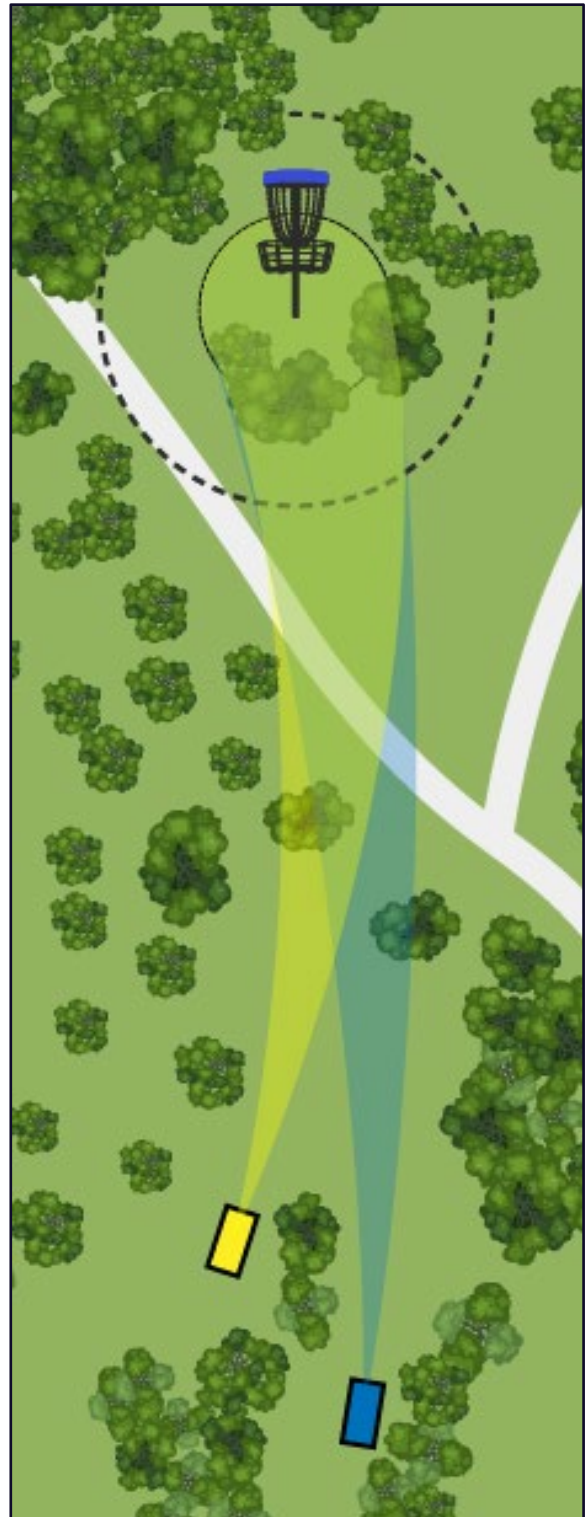
Blue	Yellow
289ft – 88m	218ft – 66m

Out of Bounds:

- Roadway on the left and beyond

Additional Notes:

- Please watch for pedestrians on the pathways as they may come through the trees quickly. Use a spotter if necessary.



Hole 11 – Par 3

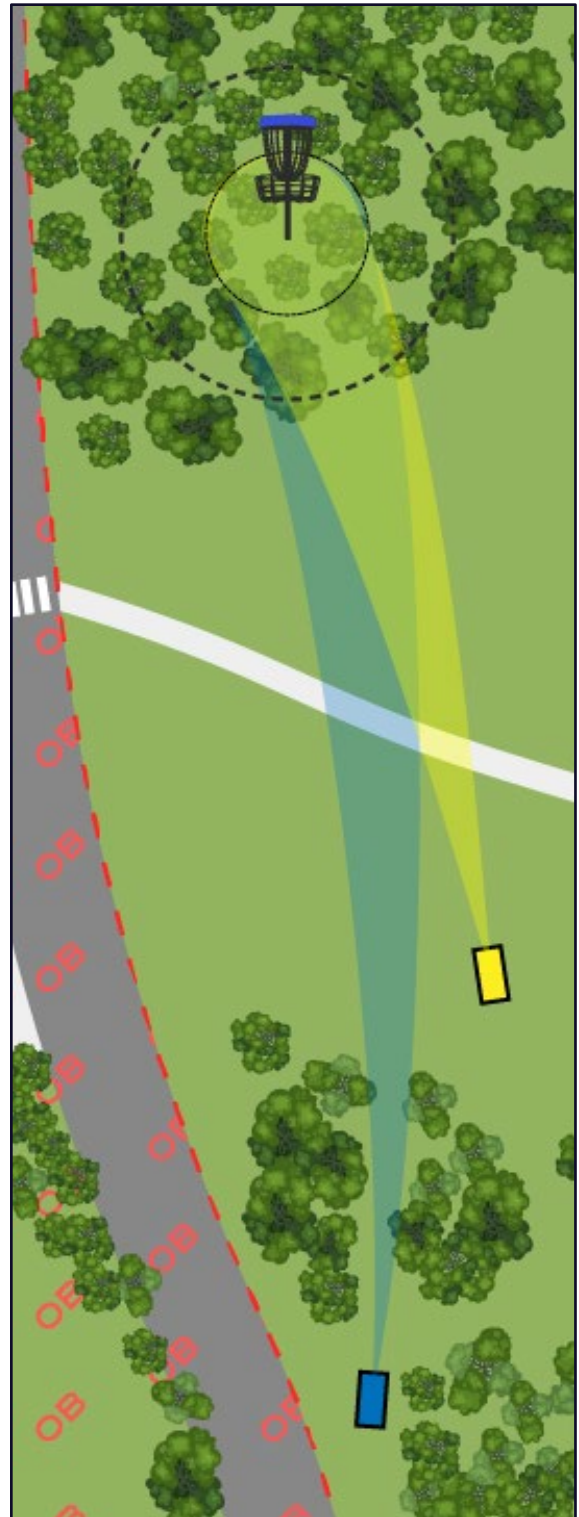
Blue	Yellow
348ft – 106m	261ft – 80m

Out of Bounds:

- Roadway on the left and beyond

Additional Notes:

- Please watch for pedestrians on the pathway.
Use a spotter if necessary.



Hole 12 – Par 3

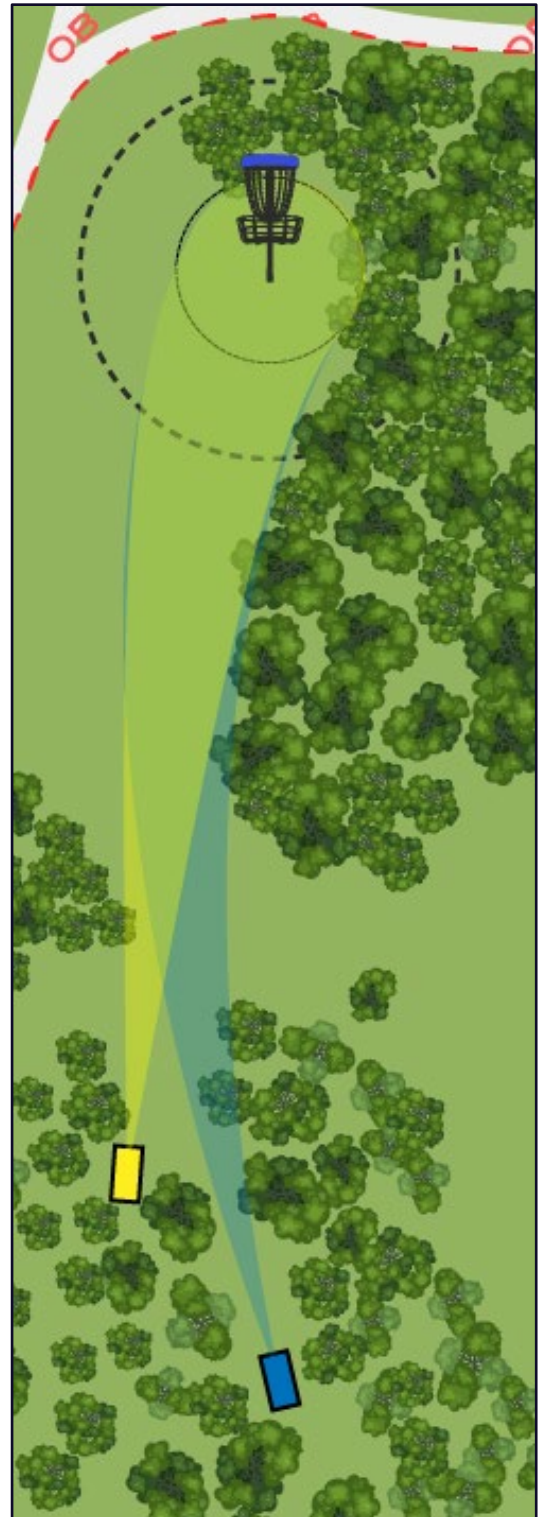
Blue	Yellow
283ft – 86m	220ft – 67m

Out of Bounds:

- Paved asphalt path on the left and beyond
- Paved asphalt path long of the basket and beyond

Additional Notes:

- Please watch for pedestrians on the pathways.
Use a spotter if necessary.



Hole 13 – Par 3

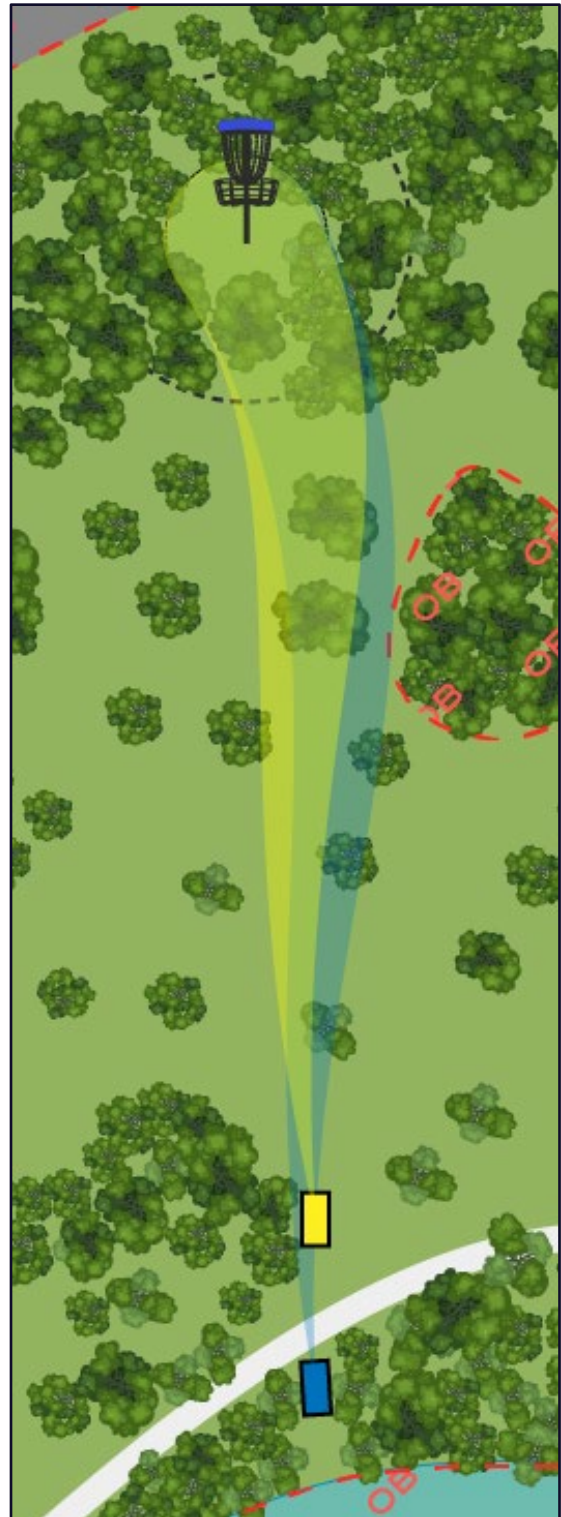
Blue	Yellow
318ft – 97m	264ft – 80m

Out of Bounds:

- Roadway long of the basket and beyond
- Marked brush/shrub area in the mid-fairway on the right is out of bounds

Additional Notes:

- Please watch for pedestrians on the pathway as they may come around the corner quickly. Use a spotter if necessary.

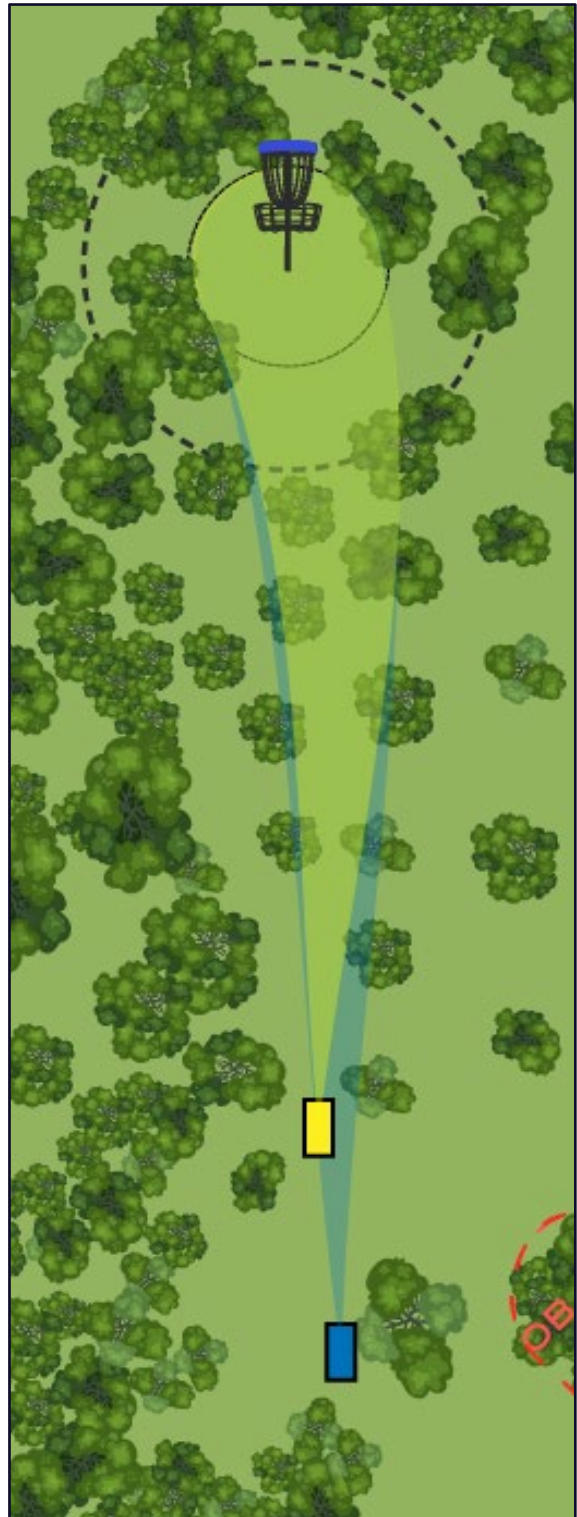


Hole 14 – Par 3

Blue	Yellow
232ft – 71m	192ft – 59m

Out of Bounds:

- Paved asphalt path long/left of the basket and beyond (along roadway)



Hole 15 – Par 3

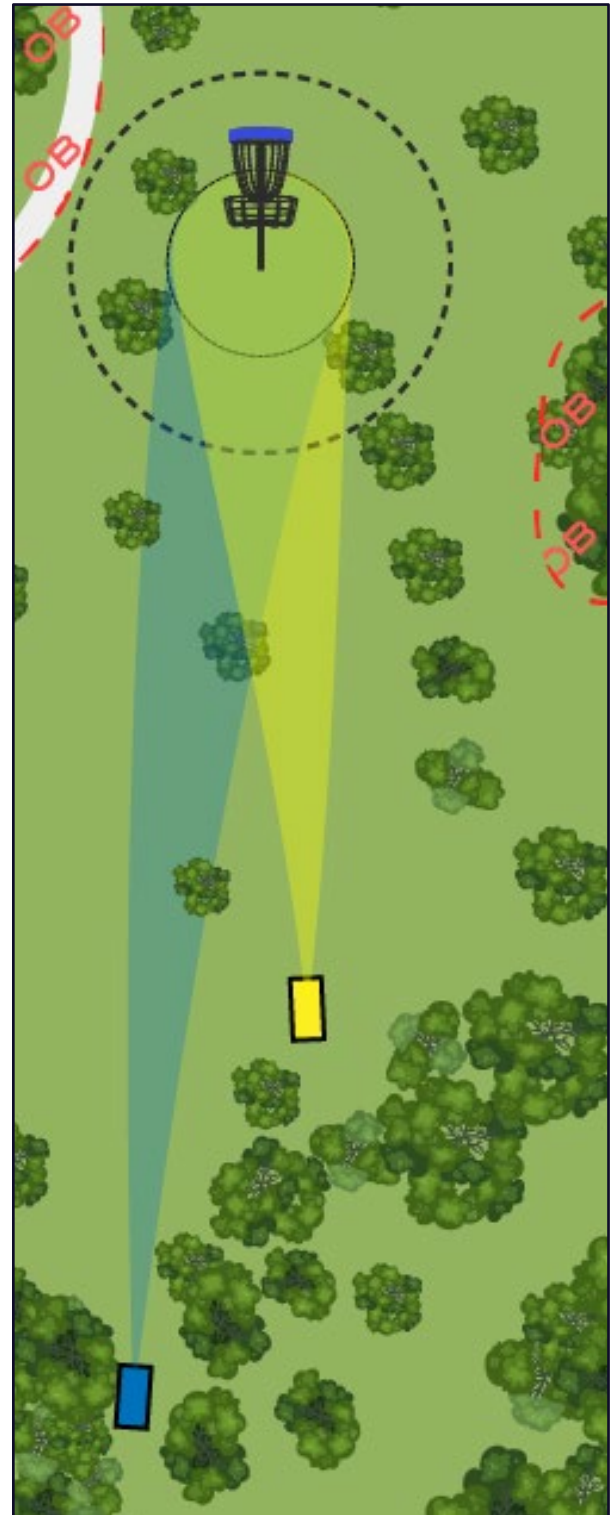
Blue	Yellow
282ft – 86m	192ft – 59m

Out of Bounds:

- Marked brush/shrub area in the mid-fairway on the right is out of bounds
- Paved asphalt path long of the basket and beyond

Additional Notes:

- Please be respectful of the rock circle on top of the hill as stated in the [general course notes](#).



Hole 16 – Par 3

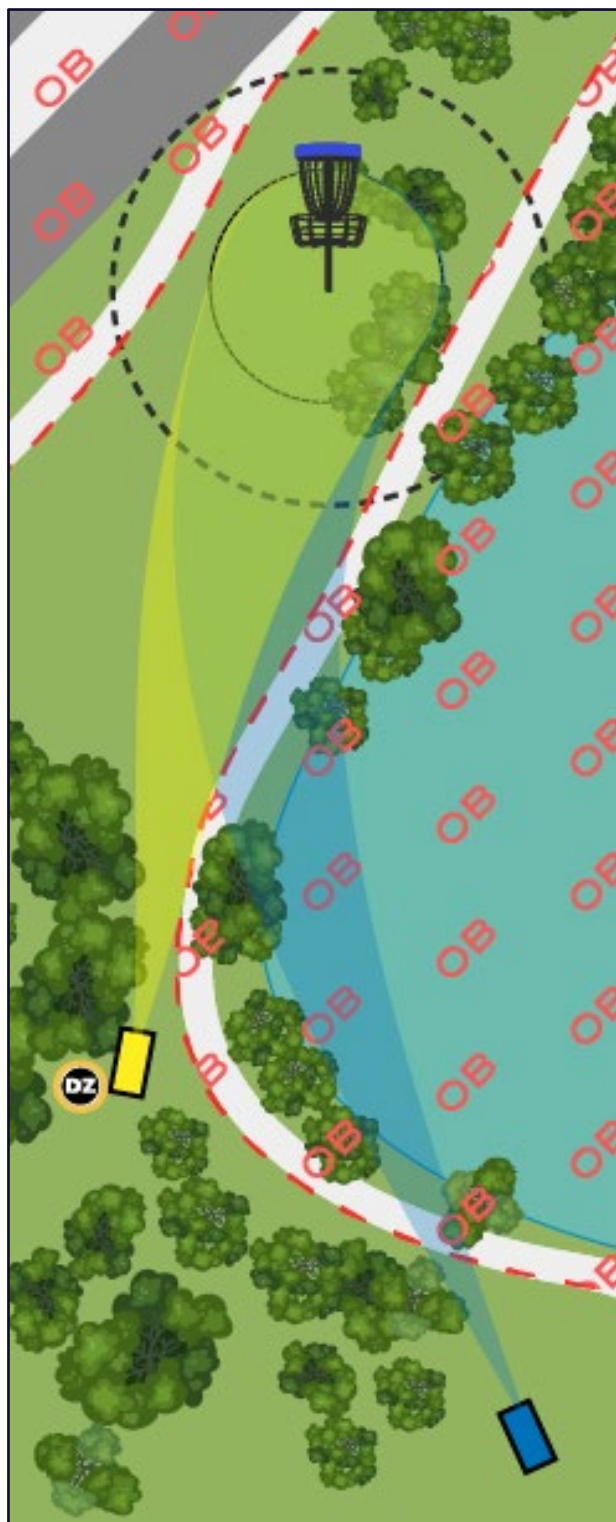
Blue	Yellow
359ft – 109m	238ft – 73m

Out of Bounds:

- Paved asphalt path on the right and beyond (along water's edge)
- Paved asphalt path long/left of the basket and beyond (next to roadway)

Additional Notes:

- **BLUE TEES ONLY:** From the tee, if your disc comes to rest in the out of bounds area marked by the paved asphalt path on the right, proceed to the marked drop zone (yellow tees) and take a one-shot penalty.
- Please watch for pedestrians on the pathway. Use a spotter if necessary.



Hole 17 – Par 3

Blue	Yellow
282ft – 86m	185ft – 56m

Out of Bounds:

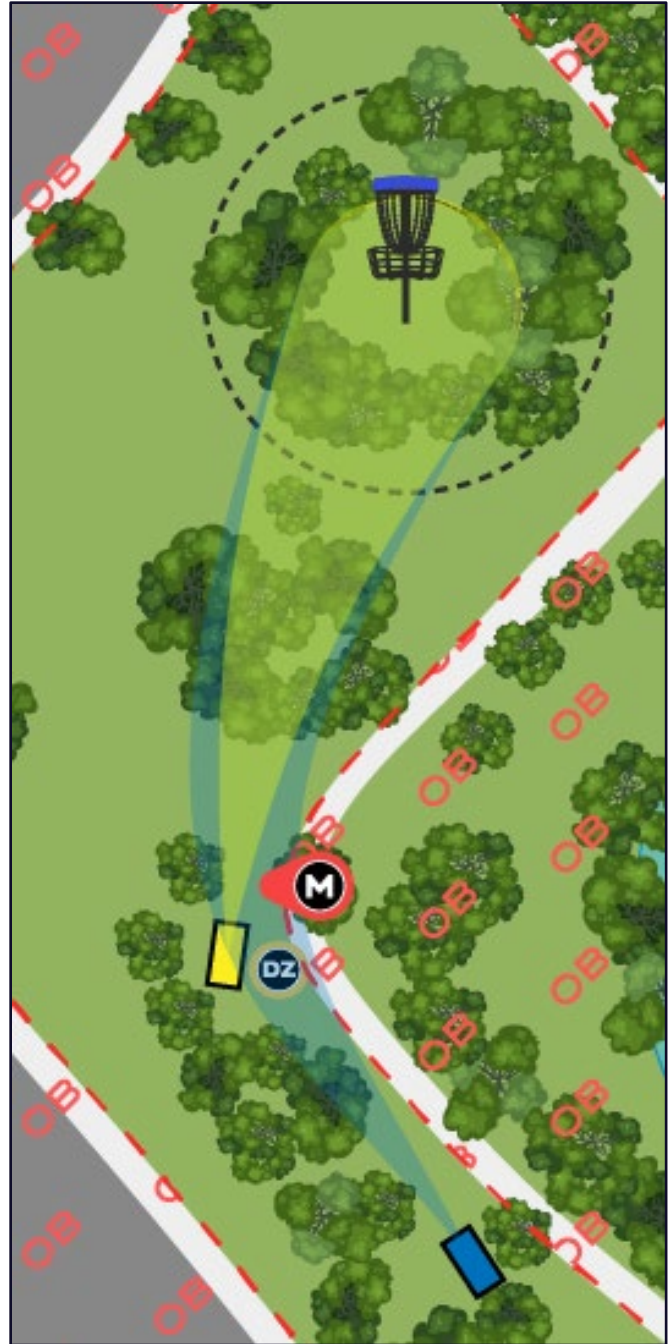
- Paved asphalt path on the right and beyond
- Paved asphalt path on the left and beyond (along roadway)
- Pathway on the left and beyond (along roadway into university)
- Paved asphalt path long of the basket and beyond

Mandatories:

- **BLUE TEES ONLY:** There is a mandatory left of the marked tree near the edge of the out of bounds path on the right. If you miss this mandatory, proceed to the marked drop zone (yellow tees) and take a one-shot penalty.

Additional Notes:

- Please disregard the physical hole sign. The mandatory and out of bounds areas are not shown correctly on the sign.
- Please watch for pedestrians on the pathways. Use a spotter if necessary.



Hole 18 – Par 3

Blue	Yellow
307ft – 94m	211ft – 64m

Out of Bounds:

- Pathway on the left and beyond (along roadway)
- Pathway on the right and beyond (along roadway)
- Pathway and parking lot long/left and beyond

